

NOTICE!!

These documents have been scanned!

Do not place un-scanned documents beneath this notice!

Do not remove this notice from this file!

GPO Jacket No. 560-102
Print Order 61540
Rise Business Services, LLC
Job=AZ15 6/5/2019



Box Number= AZ15115



Claim Begin-End: AMC365304-AMC365306

1 Initial Receipt



AZ15115-10

AMC363097-AMC365440

**United States Department of the Interior
Bureau of Land Management**

BUSINESS & SUPPORT SVCS DIV
222 N CENTRAL AVE
PHOENIX, AZ 85004 -2203
Phone: (602) 417-9200

Receipt	
No:	1070611

Transaction #: 1108297

Date of Transaction: 05/04/2005

CUSTOMER:	CRAIG WIITA 5915 COLORADO RIVER RD BLYTHE, CA 92225
-----------	---

ENTERED IN COMPUTER

5/4/05

LINE #	QTY	DESCRIPTION	REMARKS	UNIT PRICE	TOTAL
1	3.00	LOCATABLE MINERALS / MINING CLAIMS-NEW, UNADJUDI, ONE OR MORE AUTH NO'S / NEW MINING CLAIM LOCATION FEE \$25 (1993) CASES: AMC365304/\$25.00, AMC365305/\$25.00, AMC365306/\$25.00		- n/a -	75.00
2	3.00	LOCATABLE MINERALS / MINING CLAIMS-NEW, UNADJUDI, ONE OR MORE AUTH NO'S / NEW MINING CLAIM SVC CHG \$10 (1930) CASES: AMC365304/\$10.00, AMC365305/\$10.00, AMC365306/\$10.00		- n/a -	30.00
3	3.00	LOCATABLE MINERALS / MINING CLAIMS-NEW, UNADJUDI, ONE OR MORE AUTH NO'S / NEW MINING CLM MAINT FEE \$100(1993) CASES: AMC365304/\$100.00, AMC365305/\$100.00, AMC365306/\$100.00		- n/a -	300.00

TOTAL: \$405.00

PAYMENT INFORMATION			
1	AMOUNT:	\$405.00	POSTMARKED: N/A
	TYPE:	CASH	RECEIVED: 05/04/2005
	NAME:	WIITA, CRAIG 5915 COLORADO RIVER RD BLYTHE CA 92225	

REMARKS

This receipt was generated by the automated BLM Collections and Billing System and is a paper representation of a portion of the official electronic record contained therein.

NOTICE!!

These documents have been scanned!

Do not place un-scanned documents beneath this notice!

Do not remove this notice from this file!

GPO Jacket No. 560-102
Print Order 61540
Rise Business Services, LLC
Job=AZ15 6/5/2019



Box Number= AZ15115



Claim Begin-End: AMC365304-AMC365306

2 Correspondence



AZ15115-10

AMC363097-AMC365440



United States Department of the Interior

BUREAU OF LAND MANAGEMENT

Arizona State Office

One North Central Avenue, Suite 800

Phoenix, Arizona 85004-4427

www.blm.gov/az/



 **COPY**

December 23, 2013

In Reply Refer To:

3800 (9310) PB

AMC364925, AMC365304

CERTIFIED MAIL – RETURN RECEIPT REQUESTED 7013 0600 0001 7594 4007

NOTICE

CRAIG WIITA
5915 COLORADO RIVER RD.
BLYTHE, CA. 92225

ANNIE G, WHITE CROSS #1
AMC364925, AMC365305

Maintenance Fee Waiver Held for Rejection

This office received the Maintenance Fee Waiver Certification (waiver) for the above listed mining claim(s). The waiver is not properly completed and does not meet the annual filing requirements.

In accordance with 43 Code of Federal Regulations (CFR) 3835.10, the name, address, and original signatures of all owners of the mining claim must be included on the waiver form. Please correct the discrepancy as noted below.

Not all owner's of the mining claim(s) have signed the document. Please obtain the missing signature of WEST PORT ENERGY on the enclosed copy of the waiver. A Serial Register Page is enclosed listing all of the claim owners.

In order to correct the defect in the waiver, per 43 CFR 3835.93, you must provide this office with the requested information within 60 days of your receipt of this notice. If you are unable to provide this information, you have the option of paying the annual maintenance fee of \$140 per claim (\$140 per 20 acres for placer claims larger than 20 acres). If we do not receive the requested corrections within the 60 day time frame, the claim(s) will be declared forfeited and closed.

 COPY

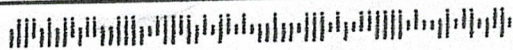
Please include your AMC serial number on all correspondence. If additional information is required, please contact Pauline Brown, at 602-417-9360.

Rebecca Heick

Rebecca Heick
Group Administrator
Lands and Minerals

• Sender: Please print your name, address, and ZIP+4 in this box •

U.S. Department of the Interior
Bureau Of Land Management
Arizona State Office
One North Central Avenue
Phoenix, AZ 85004-4427



SENDER: COMPLETE THIS SECTION

- Complete items 1, 2, and 3. Also complete item 4 if Restricted Delivery is desired.
- Print your name and address on the reverse so that we can return the card to you.
- Attach this card to the back of the mailpiece, or on the front if space permits.

1. Article Addressed to:

2014 JAN -3 PM

PHOENIX, ARIZONA

CRAIG WIITA

5915 COLORADO RIVER RD.

BLYTHE, CA. 92225

9310/PB/AMC364925, AMC365304

COMPLETE THIS SECTION ON DELIVERY

A. Signature

☐ Agent☐ Addressee

B. Received by (Printed Name)

Craig Wiita

C. Date of Delivery

12/28/13

D. Is delivery address different from item 1? ☐ Yes
If YES, enter delivery address below: ☐ No

3. Service Type

☐ Certified Mail☐ Express Mail☐ Registered☐ Return Receipt for Merchandise☐ Insured Mail☐ C.O.D.

4. Restricted Delivery? (Extra Fee)

☐ Yes

2. Article Number

(Transfer from service label)

7013 0600 0001 7594 4007

8B 12/11/13

December 23, 2013

In Reply Refer To:
3800 (9310) PB
AMC364925, AMC365304

CERTIFIED MAIL – RETURN RECEIPT REQUESTED 7013 0600 0001 7594 4007

NOTICE

CRAIG WIITA
5915 COLORADO RIVER RD.
BLYTHE, CA. 92225

ANNIE G, WHITE CROSS #1
AMC364925, AMC365305

Maintenance Fee Waiver Held for Rejection

This office received the Maintenance Fee Waiver Certification (waiver) for the above listed mining claim(s). The waiver is not properly completed and does not meet the annual filing requirements.

In accordance with 43 Code of Federal Regulations (CFR) 3835.10, the name, address, and original signatures of all owners of the mining claim must be included on the waiver form. Please correct the discrepancy as noted below.

Not all owner's of the mining claim(s) have signed the document. Please obtain the missing signature of WEST PORT ENERGY on the enclosed copy of the waiver. A Serial Register Page is enclosed listing all of the claim owners.

In order to correct the defect in the waiver, per 43 CFR 3835.93, you must provide this office with the requested information within 60 days of your receipt of this notice. If you are unable to provide this information, you have the option of paying the annual maintenance fee of \$140 per claim (\$140 per 20 acres for placer claims larger than 20 acres). If we do not receive the requested corrections within the 60 day time frame, the claim(s) will be declared forfeited and closed.

Please include your AMC serial number on all correspondence. If additional information is required, please contact Pauline Brown, at 602-417-9360.

/s/ Rebecca Heick
Rebecca Heick
Group Administrator
Lands and Minerals

AZ9310:B:x9360:ah:12/17/2013:Letter #30_006_CF

UNITED STATES
DEPARTMENT OF THE INTERIOR
BUREAU OF LAND MANAGEMENT

MAINTENANCE FEE WAIVER CERTIFICATION

AMC 365304
364925

FORM APPROVED
OMB NO. 1004-0114
Expires: August 31, 2013


SEE INSTRUCTIONS ON PAGE 2

1. This small miner waiver is filed for the assessment year beginning on September 1, 2013 and ending on September 1, 2014.
2. The undersigned and all related parties owned ten or fewer mining claims, mill, or tunnel sites located and maintained on Federal lands in the United States of America on September 1, 2013.
3. The undersigned have performed the assessment work required by law for each mining claim listed prior to filing this waiver and understand that by filing this form, an affidavit of assessment work must be recorded by the December 30th following the filing of this waiver.
4. The undersigned understand that if the assessment work obligation has not yet come due under 30 U.S.C. 28 (for those claims in their first assessment year only), a notice of intent to hold reciting this condition must be recorded by the December 30th following the filing of this waiver.
5. The undersigned understand that mill and tunnel sites may also be listed upon this waiver and be waived from payment of the maintenance fee, and that a notice of intent to hold for these sites is required to be recorded by the December 30th immediately following the filing of this waiver.
6. The undersigned understand and acknowledge that pursuant to 43 U.S.C. 1212 and 18 U.S.C. 1001, the filing or recording of a false, fictitious, or fraudulent document with the Bureau of Land Management may result in a fine of up to \$250,000, a prison term not to exceed five years, or both.
7. The mining claims, mill or tunnel sites for which this waiver from payment of the maintenance fees is requested are:

CLAIM OR SITE NAME	BLM RECORDATION SERIAL NUMBER
1. WHITE CROSS # 1	365305 x
2. WHITE CROSS # 2	365306
3. ANNIE G	364925 x
4.	
5.	
6.	
7.	
8.	
9.	
10.	

The owner(s) (claimants) of the above mining claims and sites are:

CRAIG WILTA
(Owner's Name - Please Print)
5915 COLORADO RIVER RD.
(Street or P.O. Box)
BLYTHE CA. 92225
(City) (State) (Zip Code)


(Owner's Signature)

(Owner's Name - Please Print)
(Street or P.O. Box)
(City) (State) (Zip Code)
(Owner's Name - Please Print)
(Street or P.O. Box)
(City) (State) (Zip Code)

(Owner's Signature)
RECEIVED
BLM STATE OFFICE
SEP 16 30 P 12:12
TUCSON, ARIZONA

ENTERED
SEP 19 2013
BY: 

(Owner's Name - Please Print)

(Owner's Signature)

(Street or P.O. Box)

(City)

(State)

(Zip Code)

(Owner's Name - Please Print)

(Owner's Signature)

(Street or P.O. Box)

(City)

(State)

(Zip Code)

(Owner's Name - Please Print)

(Owner's Signature)

(Street or P.O. Box)

(City)

(State)

(Zip Code)

(Owner's Name - Please Print)

(Owner's Signature)

(Street or P.O. Box)

(City)

(State)

(Zip Code)

Title 18 U.S.C. Section 1001 and Title 43 U.S.C. Section 1212 makes it a crime for any person knowingly and willfully to make to any department or agency of the United States any false, fictitious or fraudulent statements or representations as to any matter within its jurisdiction.

INSTRUCTIONS

1. This certification is made under the provisions of §1744 of Title 43 and § 28-28k of Title 30 of the United States Code; and the regulations thereunder (4. CFR Part 3830).
2. The claimant(s) must fill in the dates in paragraph 1 for the beginning and ending of the assessment year for which this waiver is sought.
3. The claimant(s) must fill in the date in paragraph 2 for the beginning of the assessment year for which this waiver is sought.
4. All claim and site names and Bureau of Land Management (BLM) serial numbers must be listed for the mining claims, mill sites, and tunnel sites for which the waiver is sought.
5. All owners of the mining claims, mill sites, and tunnel sites and their addresses must be given.
6. This waiver form must be signed by all the claimants or their designated agent, in original form. If an agent is designated, a notarized designation of agent, signed by all of the claimants with proper address given, must be submitted with this waiver.
7. This form must be filed no later than September 1st for the upcoming assessment year in the BLM State Office where the mining claims or sites are recorded, or the waiver cannot be granted by the BLM. (Example: To obtain a waiver for the assessment year 2012, which begins on September 1, 2011, you must qualify for and file for a waiver no later than September 1, 2011, in the proper BLM State Office.)
8. For all mining claims which require assessment work, you must record an affidavit of labor on or before the December 30th immediately following the filing of this waiver. For all other mining claims or sites waived, you must record a notice of intent to hold on or before the December 30th immediately following the filing of this waiver.
9. Mill and tunnel sites may also be listed upon this waiver and be waived from payment of the maintenance fee. A notice of intent to hold for these sites is required to be filed by the December 30th following the filing of this waiver.

RECEIVED
BUREAU OF LAND MANAGEMENT
ALBUQUERQUE, NEW MEXICO

2013 AUG 30 P 12:12

RECEIVED
BLM STATE OFFICE

FOR OFFICIAL USE ONLY

**DEPARTMENT OF THE INTERIOR
BUREAU OF LAND MANAGEMENT
MINING CLAIMS
(LIVE) Serial Register Page**

Page 1 of 2

Run Date/Time: 11/21/2013 06:56 AM

01 10-21-1976;090STAT0090;43USC1744

Case Type 384201: PLACER CLAIM

Claim Name: ANNIE G

Commodity :

Case Disposition: ACTIVE

Required Maintenance Fee: \$140.00

Total Acres

20.000

Serial Number

AMC364925

Lead File Number

AMC364925

Name & Address	Int Rel
WEST PORT ENERGY LLC 6619 N SCOTTSDALE RD SCOTTSDALE, AZ 85250-4421	CLAIMANT

Mer Twp Rng Sec	Quadrant	District/Field Office	County
14 0040N 0200W 028	NW ,SW	YUMA FO	LA PAZ

Act Date	Code	Action	Action Remarks	Receipt Number
02/01/2005	403	LOCATION DATE		
04/04/2005	395	RECORDATION NOTICE RECD	1	1054418
08/30/2013	480	EVID OF ASSMT FILED	2013	2870487
08/14/2012	483	SMALL MINER CERT FILED	2013	
08/14/2012	480	EVID OF ASSMT FILED	2012	2631136
08/23/2011	483	SMALL MINER CERT FILED	2012	
08/23/2011	480	EVID OF ASSMT FILED	2011	2412595
08/05/2010	483	SMALL MINER CERT FILED	2011	
08/05/2010	480	EVID OF ASSMT FILED	2010	2184419
08/17/2009	483	SMALL MINER CERT FILED	2010	
08/17/2009	480	EVID OF ASSMT FILED	2009	1984461
08/18/2008	483	SMALL MINER CERT FILED	2009	
08/18/2008	480	EVID OF ASSMT FILED	2008	1764188
08/20/2007	483	SMALL MINER CERT FILED	2008	
08/20/2007	480	EVID OF ASSMT FILED	2007	1548851
08/10/2006	483	SMALL MINER CERT FILED	2007	
08/10/2006	480	EVID OF ASSMT FILED	2006	1331332
08/17/2005	582	MAINTENANCE FEE/\$125	2006	1190793
04/04/2005	484	LOCATION YEAR / MAINTENANCE	2005	1054418
08/30/2013	396	TRF OF INTEREST FILED	WIITA CRAIG	2870495
08/30/2013	486	UNACCEPTABLE WAIVER	2014	
02/22/2013	396	TRF OF INTEREST FILED	DUNCAN RALPH	2744723
04/02/2007	396	TRF OF INTEREST FILED	GANSKE JAMES	1465271
02/07/2006	669	LAND STATUS CHECKED		
11/18/2005	396	TRF OF INTEREST FILED	NICHOLSON THOMAS A	1190795
04/04/2005	501	ACCT ADV IN LEAD FILE	AMC364925;	
02/08/2005	404	COUNTY RECORDATION	200500730	

NO WARRANTY IS MADE BY BLM
FOR USE OF THE DATA FOR
PURPOSES NOT INTENDED BY BLM

**DEPARTMENT OF THE INTERIOR
BUREAU OF LAND MANAGEMENT
MINING CLAIMS
(LIVE) Serial Register Page**

Run Date/Time: 11/21/2013 06:55 AM

Page 1 of 2

01 10-21-1976;090STAT0090;43USC1744

Case Type 384201: PLACER CLAIM

Claim Name: WHITE CROSS #1

Commodity :

Case Disposition: ACTIVE

Required Maintenance Fee: \$140.00

Total Acres
20.000

Serial Number
AMC365305

Lead File Number
AMC365304

Name & Address	Int Rel
WEST PORT ENERGY LLC 6619 N SCOTTSDALE RD SCOTTSDALE, AZ 85250-4421	CLAIMANT

Mer Twp	Rng	Sec	Quadrant	District/Field Office	County
14	0040N	0200W	028	NW YUMA FO	LA PAZ

Act Date	Code	Action	Action Remarks	Receipt Number
02/05/2005	403	LOCATION DATE		
05/04/2005	395	RECORDATION NOTICE RECD	1	1070611
08/30/2013	480	EVID OF ASSMT FILED	2013	2870487
08/31/2012	483	SMALL MINER CERT FILED	2013	
08/31/2012	480	EVID OF ASSMT FILED	2012	2647273
08/17/2011	483	SMALL MINER CERT FILED	2012	
08/17/2011	480	EVID OF ASSMT FILED	2011	2406927
08/30/2010	483	SMALL MINER CERT FILED	2011	
08/30/2010	480	EVID OF ASSMT FILED	2010	2204706
08/21/2009	483	SMALL MINER CERT FILED	2010	
08/21/2009	480	EVID OF ASSMT FILED	2009	1984209
08/26/2008	483	SMALL MINER CERT FILED	2009	
08/26/2008	480	EVID OF ASSMT FILED	2008	1771329
08/22/2007	483	SMALL MINER CERT FILED	2008	
08/22/2007	480	EVID OF ASSMT FILED	2007	1549983
08/25/2006	483	SMALL MINER CERT FILED	2007	
08/25/2006	480	EVID OF ASSMT FILED	2006	1343978
09/01/2005	483	SMALL MINER CERT FILED	2006	
09/01/2005	480	EVID OF ASSMT FILED	2005	1143405
05/04/2005	484	LOCATION YEAR / MAINTENANCE	2005	1070611
08/30/2013	392	MONIES RECEIVED	\$20.00;1	2870536
08/30/2013	396	TRF OF INTEREST FILED	WIITA CRAIG	2870495
08/30/2013	486	UNACCEPTABLE WAIVER	2014	
04/21/2006	669	LAND STATUS CHECKED		
05/04/2005	501	ACCT ADV IN LEAD FILE	AMC365304;	
02/07/2005	404	COUNTY RECORDATION	200500709	

Line Nr Remarks

NO WARRANTY IS MADE BY BLM
FOR USE OF THE DATA FOR
PURPOSES NOT INTENDED BY BLM



United States Department of the Interior

BUREAU OF LAND MANAGEMENT

Arizona State Office

One North Central Avenue, Suite 800

Phoenix, Arizona 85004-4427

www.blm.gov/az/



December 23, 2013

In Reply Refer To:

3800 (9310) PB

AMC364925, AMC365304

CERTIFIED MAIL – RETURN RECEIPT REQUESTED 7013 0600 0001 7594 3994

NOTICE

WEST PORT ENERGY, LLC.
6619 N. SCOTTSDALE RD.
SCOTTSDALE, AZ. 85250-4421

ANNIE G, WHITE CROSS #1
AMC364925, AMC365305

Maintenance Fee Waiver Held for Rejection

This office received the Maintenance Fee Waiver Certification (waiver) for the above listed mining claim(s). The waiver is not properly completed and does not meet the annual filing requirements.

In accordance with 43 Code of Federal Regulations (CFR) 3835.10, the name, address, and original signatures of all owners of the mining claim must be included on the waiver form. Please correct the discrepancy as noted below.

Not all owner's of the mining claim(s) have signed the document. Please obtain the missing signature of WEST PORT ENERGY on the enclosed copy of the waiver. A Serial Register Page is enclosed listing all of the claim owners.

In order to correct the defect in the waiver, per 43 CFR 3835.93, you must provide this office with the requested information within 60 days of your receipt of this notice. If you are unable to provide this information, you have the option of paying the annual maintenance fee of \$140 per claim (\$140 per 20 acres for placer claims larger than 20 acres). If we do not receive the requested corrections within the 60 day time frame, the claim(s) will be declared forfeited and closed.

Please include your AMC serial number on all correspondence. If additional information is required, please contact Pauline Brown, at 602-417-9360.

A handwritten signature in cursive script that reads "Rebecca Heick".

Rebecca Heick
Group Administrator
Lands and Minerals

UNITED STATES
DEPARTMENT OF THE INTERIOR
BUREAU OF LAND MANAGEMENT

MAINTENANCE FEE WAIVER CERTIFICATION

HMC 365307
364925

FORM APPROVED
OMB NO. 1004-0114
Expires: August 31, 2013

SEE INSTRUCTIONS ON PAGE 2

1. This small miner waiver is filed for the assessment year beginning on September 1, 2013 and ending on September 1, 2014.
2. The undersigned and all related parties owned ten or fewer mining claims, mill, or tunnel sites located and maintained on Federal lands in the United States of America on September 1, 2013.
3. The undersigned have performed the assessment work required by law for each mining claim listed prior to filing this waiver and understand that by filing this form, an affidavit of assessment work must be recorded by the December 30th following the filing of this waiver.
4. The undersigned understand that if the assessment work obligation has not yet come due under 30 U.S.C. 28 (for those claims in their first assessment year only), a notice of intent to hold reciting this condition must be recorded by the December 30th following the filing of this waiver.
5. The undersigned understand that mill and tunnel sites may also be listed upon this waiver and be waived from payment of the maintenance fee, and that a notice of intent to hold for these sites is required to be recorded by the December 30th immediately following the filing of this waiver.
6. The undersigned understand and acknowledge that pursuant to 43 U.S.C. 1212 and 18 U.S.C. 1001, the filing or recording of a false, fictitious, or fraudulent document with the Bureau of Land Management may result in a fine of up to \$250,000, a prison term not to exceed five years, or both.
7. The mining claims, mill or tunnel sites for which this waiver from payment of the maintenance fees is requested are:

CLAIM OR SITE NAME	BLM RECORDATION SERIAL NUMBER
1. <u>WHITE CROSS # 1</u>	<u>365305</u> x
2. <u>WHITE CROSS # 2</u>	<u>365306</u>
3. <u>ANNIE G</u>	<u>364925</u> x
4.	
5.	
6.	
7.	
8.	
9.	
10.	

The owner(s) (claimants) of the above mining claims and sites are:

CRAIG WILTA

(Owner's Name - Please Print)

5915 COLORADO RIVER RD.

(Street or P.O. Box)

BLYTHER

(City)

CA. 92225

(State)

(Zip Code)

[Signature]

(Owner's Signature)

(Owner's Name - Please Print)

(Street or P.O. Box)

(City)

(State)

(Zip Code)

(Owner's Signature)

(Owner's Name - Please Print)

(Street or P.O. Box)

(City)

(State)

(Zip Code)

(Owner's Signature)

(Continued on page 2)

ENTERED
SEP 19 2013
BY: [Signature]

RECEIVED
BLM
STATE OFFICE
SEP 30 P 12:12
PHOENIX, ARIZONA

(Owner's Name - Please Print)

(Owner's Signature)

(Street or P.O. Box)

(City)

(State)

(Zip Code)

(Owner's Name - Please Print)

(Owner's Signature)

(Street or P.O. Box)

(City)

(State)

(Zip Code)

(Owner's Name - Please Print)

(Owner's Signature)

(Street or P.O. Box)

(City)

(State)

(Zip Code)

(Owner's Name - Please Print)

(Owner's Signature)

(Street or P.O. Box)

(City)

(State)

(Zip Code)

Title 18 U.S.C. Section 1001 and Title 43 U.S.C. Section 1212 makes it a crime for any person knowingly and willfully to make to any department or agency of the United States any false, fictitious or fraudulent statements or representations as to any matter within its jurisdiction.

INSTRUCTIONS

1. This certification is made under the provisions of §1744 of Title 43 and § 28-28k of Title 30 of the United States Code; and the regulations thereunder (43 CFR Part 3830).
2. The claimant(s) must fill in the dates in paragraph 1 for the beginning and ending of the assessment year for which this waiver is sought.
3. The claimant(s) must fill in the date in paragraph 2 for the beginning of the assessment year for which this waiver is sought.
4. All claim and site names and Bureau of Land Management (BLM) serial numbers must be listed for the mining claims, mill sites, and tunnel sites for which the waiver is sought.
5. All owners of the mining claims, mill sites, and tunnel sites and their addresses must be given.
6. This waiver form must be signed by all the claimants or their designated agent, in original form. If an agent is designated, a notarized designation of agent, signed by all of the claimants with proper address given, must be submitted with this waiver.
7. This form must be filed no later than September 1st for the upcoming assessment year in the BLM State Office where the mining claims or sites are recorded, or the waiver cannot be granted by the BLM. (Example: To obtain a waiver for the assessment year 2012, which begins on September 1, 2011, you must qualify for and file for a waiver no later than September 1, 2011, in the proper BLM State Office.)
8. For all mining claims which require assessment work, you must record an affidavit of labor on or before the December 30th immediately following the filing of this waiver. For all other mining claims or sites waived, you must record a notice of intent to hold on or before the December 30th immediately following the filing of this waiver.
9. Mill and tunnel sites may also be listed upon this waiver and be waived from payment of the maintenance fee. A notice of intent to hold for these sites is required to be filed by the December 30th following the filing of this waiver.

PHOENIX, ARIZONA

2013 AUG 30 P 12:12

RECEIVED
BLM STATE OFFICE

FOR OFFICIAL USE ONLY

**DEPARTMENT OF THE INTERIOR
BUREAU OF LAND MANAGEMENT
MINING CLAIMS**

(LIVE) Serial Register Page

Page 1 of 2

Run Date/Time: 11/21/2013 06:56 AM

01 10-21-1976;090STAT0090;43USC1744

Case Type 384201: PLACER CLAIM

Claim Name: ANNIE G

Commodity :

Case Disposition: ACTIVE

Required Maintenance Fee: \$140.00

Total Acres

20.000

Serial Number

AMC364925

Lead File Number

AMC364925

Name & Address	Int Rel
WEST PORT ENERGY LLC 6619 N SCOTTSDALE RD SCOTTSDALE, AZ 85250-4421	CLAIMANT

Mer Twp	Rng	Sec	Quadrant	District/Field Office	County
14	0040N	0200W	028 NW .SW	YUMA FO	LA PAZ

Act Date	Code	Action	Action Remarks	Receipt Number
02/01/2005	403	LOCATION DATE		
04/04/2005	395	RECORDATION NOTICE RECD	1	1054418
08/30/2013	480	EVID OF ASSMT FILED	2013	2870487
08/14/2012	483	SMALL MINER CERT FILED	2013	
08/14/2012	480	EVID OF ASSMT FILED	2012	2631136
08/23/2011	483	SMALL MINER CERT FILED	2012	
08/23/2011	480	EVID OF ASSMT FILED	2011	2412595
08/05/2010	483	SMALL MINER CERT FILED	2011	
08/05/2010	480	EVID OF ASSMT FILED	2010	2184419
08/17/2009	483	SMALL MINER CERT FILED	2010	
08/17/2009	480	EVID OF ASSMT FILED	2009	1984461
08/18/2008	483	SMALL MINER CERT FILED	2009	
08/18/2008	480	EVID OF ASSMT FILED	2008	1764188
08/20/2007	483	SMALL MINER CERT FILED	2008	
08/20/2007	480	EVID OF ASSMT FILED	2007	1548851
08/10/2006	483	SMALL MINER CERT FILED	2007	
08/10/2006	480	EVID OF ASSMT FILED	2006	1331332
08/17/2005	582	MAINTENANCE FEE/\$125	2006	1190793
04/04/2005	484	LOCATION YEAR / MAINTENANCE	2005	1054418
08/30/2013	396	TRF OF INTEREST FILED	WIITA CRAIG	2870495
08/30/2013	486	UNACCEPTABLE WAIVER	2014	
02/22/2013	396	TRF OF INTEREST FILED	DUNCAN RALPH	2744723
04/02/2007	396	TRF OF INTEREST FILED	GANSKE JAMES	1465271
02/07/2006	669	LAND STATUS CHECKED		
11/18/2005	396	TRF OF INTEREST FILED	NICHOLSON THOMAS A	1190795
04/04/2005	501	ACCT ADV IN LEAD FILE	AMC364925;	
02/08/2005	404	COUNTY RECORDATION	200500730	

NO WARRANTY IS MADE BY BLM
FOR USE OF THE DATA FOR
PURPOSES NOT INTENDED BY BLM

**DEPARTMENT OF THE INTERIOR
BUREAU OF LAND MANAGEMENT
MINING CLAIMS
(LIVE) Serial Register Page**

Page 1 of 2

Run Date/Time: 11/21/2013 06:55 AM

01 10-21-1976;090STAT0090;43USC1744

Case Type 384201: PLACER CLAIM

Claim Name: WHITE CROSS #1

Commodity :

Case Disposition: ACTIVE

Required Maintenance Fee: \$140.00

Total Acres

20.000

Serial Number

AMC365305

Lead File Number

AMC365304

Name & Address	Int Rel
WEST PORT ENERGY LLC 6619 N SCOTTSDALE RD SCOTTSDALE, AZ 85250-4421	CLAIMANT

Mer Twp Rng Sec	Quadrant	District/Field Office	County
14 0040N 0200W 028	NW	YUMA FO	LA PAZ

Act Date	Code	Action	Action Remarks	Receipt Number
02/05/2005	403	LOCATION DATE		
05/04/2005	395	RECORDATION NOTICE RECD	1	1070611
08/30/2013	480	EVID OF ASSMT FILED	2013	2870487
08/31/2012	483	SMALL MINER CERT FILED	2013	
08/31/2012	480	EVID OF ASSMT FILED	2012	2647273
08/17/2011	483	SMALL MINER CERT FILED	2012	
08/17/2011	480	EVID OF ASSMT FILED	2011	2406927
08/30/2010	483	SMALL MINER CERT FILED	2011	
08/30/2010	480	EVID OF ASSMT FILED	2010	2204706
08/21/2009	483	SMALL MINER CERT FILED	2010	
08/21/2009	480	EVID OF ASSMT FILED	2009	1984209
08/26/2008	483	SMALL MINER CERT FILED	2009	
08/26/2008	480	EVID OF ASSMT FILED	2008	1771329
08/22/2007	483	SMALL MINER CERT FILED	2008	
08/22/2007	480	EVID OF ASSMT FILED	2007	1549983
08/25/2006	483	SMALL MINER CERT FILED	2007	
08/25/2006	480	EVID OF ASSMT FILED	2006	1343978
09/01/2005	483	SMALL MINER CERT FILED	2006	
09/01/2005	480	EVID OF ASSMT FILED	2005	1143405
05/04/2005	484	LOCATION YEAR / MAINTENANCE	2005	1070611
08/30/2013	392	MONIES RECEIVED	\$20.00;1	2870536
08/30/2013	396	TRF OF INTEREST FILED	WIITA CRAIG	2870495
08/30/2013	486	UNACCEPTABLE WAIVER	2014	
04/21/2006	669	LAND STATUS CHECKED		
05/04/2005	501	ACCT ADV IN LEAD FILE	AMC365304;	
02/07/2005	404	COUNTY RECORDATION	200500709	

Line Nr Remarks

NO WARRANTY IS MADE BY BLM
FOR USE OF THE DATA FOR
PURPOSES NOT INTENDED BY BLM

UNITED STATES
DEPARTMENT OF THE INTERIOR

Bureau of Land Management
Arizona State Office
1 North Central Avenue, Suite 800
Phoenix, Arizona 85004

Official Business
Penalty for Private Use, \$300

7013 0600 0001 7594 3994
An Equal Opportunity Employer



Forward

- ONLY ADDRESS ON FILE -
PB

WEST PORT ENERGY, LLC.
6619 N. SCOTTSDALE RD.
SCOTTSDALE, AZ. 85250-4421

9310/PB/AMC364925, 1

NIXIE

850 7E 1

8412/31/13

RETURN TO SENDER
ATTEMPTED - NOT KNOWN
UNABLE TO FORWARD

85250-4421
85004-04421

BC: 85004442700

*1394-02408-24-37

RECEIVED
BLM AZ STATE OFFICE
2014 JAN -3 PM 2:50
PHOENIX, ARIZONA

SENDER: COMPLETE THIS SECTION

- Complete items 1, 2, and 3. Also complete item 4 if Restricted Delivery is desired.
- Print your name and address on the reverse so that we can return the card to you.
- Attach this card to the back of the mailpiece, or on the front if space permits.

1. Article Addressed to:

WEST PORT ENERGY, LLC.
6619 N. SCOTTSDALE RD.
SCOTTSDALE, AZ. 85250-4421

9310/PB/AMC364925, AMC365304

2. Article Number
(Transfer from service label)

7013 0600 0001 7594 3994

COMPLETE THIS SECTION ON DELIVERY

A. Signature

X

☐ Agent

☐ Addressee

B. Received by (Printed Name)

C. Date of Delivery

D. Is delivery address different from item 1? ☐ Yes

If YES, enter delivery address below: ☐ No

3. Service Type

☐ Certified Mail

☐ Express Mail

☐ Registered

☐ Return Receipt for Merchandise

☐ Insured Mail

☐ C.O.D.

4. Restricted Delivery? (Extra Fee)

☐ Yes

ATTORNEY
12/17/13
PB 12/17/13
RH 12/18/13

December 23, 2013

In Reply Refer To:
3800 (9310) PB
AMC364925, AMC365304

CERTIFIED MAIL – RETURN RECEIPT REQUESTED 7013 0600 0001 7594 3994

NOTICE

WEST PORT ENERGY, LLC.
6619 N. SCOTTSDALE RD.
SCOTTSDALE, AZ. 85250-4421

MAILING Returned to BLM in
I-3-14
RTS: ATTEMPTED - NOT KNOWN
UNABLE TO FORWARD
/a

ANNIE G, WHITE CROSS #1
AMC364925, AMC365305

Maintenance Fee Waiver Held for Rejection

This office received the Maintenance Fee Waiver Certification (waiver) for the above listed mining claim(s). The waiver is not properly completed and does not meet the annual filing requirements.

In accordance with 43 Code of Federal Regulations (CFR) 3835.10, the name, address, and original signatures of all owners of the mining claim must be included on the waiver form. Please correct the discrepancy as noted below.

Not all owner's of the mining claim(s) have signed the document. Please obtain the missing signature of WEST PORT ENERGY on the enclosed copy of the waiver. A Serial Register Page is enclosed listing all of the claim owners.

In order to correct the defect in the waiver, per 43 CFR 3835.93, you must provide this office with the requested information within 60 days of your receipt of this notice. If you are unable to provide this information, you have the option of paying the annual maintenance fee of \$140 per claim (\$140 per 20 acres for placer claims larger than 20 acres). If we do not receive the requested corrections within the 60 day time frame, the claim(s) will be declared forfeited and closed.

Please include your AMC serial number on all correspondence. If additional information is required, please contact Pauline Brown, at 602-417-9360.

/s/ Rebecca Heick
Rebecca Heick
Group Administrator
Lands and Minerals

AZ9310:B:x9360:ah:12/17/2013:Letter #30_006_CF



United States Department of the Interior

BUREAU OF LAND MANAGEMENT

Arizona State Office

One North Central Avenue, Suite 800

Phoenix, Arizona 85004-4427

www.blm.gov/az/



 **COPY**

December 23, 2013

In Reply Refer To:
3800 (9310) PB
AMC364925, AMC365304

CERTIFIED MAIL – RETURN RECEIPT REQUESTED 7013 0600 0001 7594 3994

NOTICE

WEST PORT ENERGY, LLC.
6619 N. SCOTTSDALE RD.
SCOTTSDALE, AZ. 85250-4421

ANNIE G, WHITE CROSS #1
AMC364925, AMC365305

Maintenance Fee Waiver Held for Rejection

This office received the Maintenance Fee Waiver Certification (waiver) for the above listed mining claim(s). The waiver is not properly completed and does not meet the annual filing requirements.

In accordance with 43 Code of Federal Regulations (CFR) 3835.10, the name, address, and original signatures of all owners of the mining claim must be included on the waiver form. Please correct the discrepancy as noted below.

Not all owner's of the mining claim(s) have signed the document. Please obtain the missing signature of WEST PORT ENERGY on the enclosed copy of the waiver. A Serial Register Page is enclosed listing all of the claim owners.

In order to correct the defect in the waiver, per 43 CFR 3835.93, you must provide this office with the requested information within 60 days of your receipt of this notice. If you are unable to provide this information, you have the option of paying the annual maintenance fee of \$140 per claim (\$140 per 20 acres for placer claims larger than 20 acres). If we do not receive the requested corrections within the 60 day time frame, the claim(s) will be declared forfeited and closed.

Please include your AMC serial number on all correspondence. If additional information is required, please contact Pauline Brown, at 602-417-9360.

A handwritten signature in cursive script that reads "Rebecca Heick".

Rebecca Heick
Group Administrator
Lands and Minerals

UNITED STATES
DEPARTMENT OF THE INTERIOR
BUREAU OF LAND MANAGEMENT

MAINTENANCE FEE WAIVER CERTIFICATION

SEE INSTRUCTIONS ON PAGE 2

AMC 365304
364925

(667)

FORM APPROVED
OMB NO. 1004-0114
Expires: August 31, 2013

1. This small miner waiver is filed for the assessment year beginning on September 1, 2013 and ending on September 1, 2014.
2. The undersigned and all related parties owned ten or fewer mining claims, mill, or tunnel sites located and maintained on Federal lands in the United States of America on September 1, 2013.
3. The undersigned have performed the assessment work required by law for each mining claim listed prior to filing this waiver and understand that by filing this form, an affidavit of assessment work must be recorded by the December 30th following the filing of this waiver.
4. The undersigned understand that if the assessment work obligation has not yet come due under 30 U.S.C. 28 (for those claims in their first assessment year only), a notice of intent to hold reciting this condition must be recorded by the December 30th following the filing of this waiver.
5. The undersigned understand that mill and tunnel sites may also be listed upon this waiver and be waived from payment of the maintenance fee, and that a notice of intent to hold for these sites is required to be recorded by the December 30th immediately following the filing of this waiver.
6. The undersigned understand and acknowledge that pursuant to 43 U.S.C. 1212 and 18 U.S.C. 1001, the filing or recording of a false, fictitious, or fraudulent document with the Bureau of Land Management may result in a fine of up to \$250,000, a prison term not to exceed five years, or both.
7. The mining claims, mill or tunnel sites for which this waiver from payment of the maintenance fees is requested are:

CLAIM OR SITE NAME	BLM RECORDATION SERIAL NUMBER
1. <u>WHITE CROSS # 1</u>	<u>365305</u> x
2. <u>WHITE CROSS # 2</u>	<u>365306</u>
3. <u>ANNIE G</u>	<u>364925</u> x
4.	
5.	
6.	
7.	
8.	
9.	
10.	

The owner(s) (claimants) of the above mining claims and sites are:

CRAIG WILTA

(Owner's Name - Please Print)

5915 COLORADO RIVER RD.

(Street or P.O. Box)

BLTYHE

(City)

CA. 92225

(State)

(Zip Code)

[Signature]

(Owner's Signature)

(Owner's Name - Please Print)

(Street or P.O. Box)

(City)

(State)

(Zip Code)

(Owner's Name - Please Print)

(Street or P.O. Box)

(City)

(State)

(Zip Code)

(Owner's Signature)

(Owner's Signature)

ENTERED
SEP 19 2013
BY: [Signature]

(Owner's Name - Please Print)

(Owner's Signature)

(Street or P.O. Box)

(City)

(State)

(Zip Code)

(Owner's Name - Please Print)

(Owner's Signature)

(Street or P.O. Box)

(City)

(State)

(Zip Code)

(Owner's Name - Please Print)

(Owner's Signature)

(Street or P.O. Box)

(City)

(State)

(Zip Code)

(Owner's Name - Please Print)

(Owner's Signature)

(Street or P.O. Box)

(City)

(State)

(Zip Code)

Title 18 U.S.C. Section 1001 and Title 43 U.S.C. Section 1212 makes it a crime for any person knowingly and willfully to make to any department or agency of the United States any false, fictitious or fraudulent statements or representations as to any matter within its jurisdiction.

INSTRUCTIONS

1. This certification is made under the provisions of §1744 of Title 43 and § 28-28k of Title 30 of the United States Code; and the regulations thereunder (4: CFR Part 3830).
2. The claimant(s) must fill in the dates in paragraph 1 for the beginning and ending of the assessment year for which this waiver is sought.
3. The claimant(s) must fill in the date in paragraph 2 for the beginning of the assessment year for which this waiver is sought.
4. All claim and site names and Bureau of Land Management (BLM) serial numbers must be listed for the mining claims, mill sites, and tunnel sites for which the waiver is sought.
5. All owners of the mining claims, mill sites, and tunnel sites and their addresses must be given.
6. This waiver form must be signed by all the claimants or their designated agent, in original form. If an agent is designated, a notarized designation of agent, signed by all of the claimants with proper address given, must be submitted with this waiver.
7. This form must be filed no later than September 1st for the upcoming assessment year in the BLM State Office where the mining claims or sites are recorded, or the waiver cannot be granted by the BLM. (Example: To obtain a waiver for the assessment year 2012, which begins on September 1, 2011, you must qualify for and file for a waiver no later than September 1, 2011, in the proper BLM State Office.)
8. For all mining claims which require assessment work, you must record an affidavit of labor on or before the December 30th immediately following the filing of this waiver. For all other mining claims or sites waived, you must record a notice of intent to hold on or before the December 30th immediately following the filing of this waiver.
9. Mill and tunnel sites may also be listed upon this waiver and be waived from payment of the maintenance fee. A notice of intent to hold for these sites is required to be filed by the December 30th following the filing of this waiver.

PHOENIX, ARIZONA

2013 AUG 30 P 12:12

RECEIVED
BLM STATE OFFICE

FOR OFFICIAL USE ONLY

**DEPARTMENT OF THE INTERIOR
BUREAU OF LAND MANAGEMENT
MINING CLAIMS**

(LIVE) Serial Register Page

Run Date/Time: 11/21/2013 06:56 AM

Page 1 of 2

01 10-21-1976;090STAT0090;43USC1744

Case Type 384201: PLACER CLAIM

Claim Name: ANNIE G

Commodity :

Case Disposition: ACTIVE

Required Maintenance Fee: \$140.00

Total Acres

20.000

Serial Number

AMC364925

Lead File Number

AMC364925

Name & Address

Int Rel

WEST PORT ENERGY LLC

6619 N SCOTTSDALE RD

SCOTTSDALE, AZ 85250-4421

CLAIMANT

Mer Twp Rng Sec

Quadrant

District/Field Office

County

14 0040N 0200W 028

NW ,SW

YUMA FO

LA PAZ

Act Date	Code	Action	Action Remarks	Receipt Number
02/01/2005	403	LOCATION DATE		
04/04/2005	395	RECORDATION NOTICE RECD	1	1054418
08/30/2013	480	EVID OF ASSMT FILED	2013	2870487
08/14/2012	483	SMALL MINER CERT FILED	2013	
08/14/2012	480	EVID OF ASSMT FILED	2012	2631136
08/23/2011	483	SMALL MINER CERT FILED	2012	
08/23/2011	480	EVID OF ASSMT FILED	2011	2412595
08/05/2010	483	SMALL MINER CERT FILED	2011	
08/05/2010	480	EVID OF ASSMT FILED	2010	2184419
08/17/2009	483	SMALL MINER CERT FILED	2010	
08/17/2009	480	EVID OF ASSMT FILED	2009	1984461
08/18/2008	483	SMALL MINER CERT FILED	2009	
08/18/2008	480	EVID OF ASSMT FILED	2008	1764188
08/20/2007	483	SMALL MINER CERT FILED	2008	
08/20/2007	480	EVID OF ASSMT FILED	2007	1548851
08/10/2006	483	SMALL MINER CERT FILED	2007	
08/10/2006	480	EVID OF ASSMT FILED	2006	1331332
08/17/2005	582	MAINTENANCE FEE/\$125	2006	1190793
04/04/2005	484	LOCATION YEAR / MAINTENANCE	2005	1054418
08/30/2013	396	TRF OF INTEREST FILED	WIITA CRAIG	2870495
08/30/2013	486	UNACCEPTABLE WAIVER	2014	
02/22/2013	396	TRF OF INTEREST FILED	DUNCAN RALPH	2744723
04/02/2007	396	TRF OF INTEREST FILED	GANSKE JAMES	1465271
02/07/2006	669	LAND STATUS CHECKED		
11/18/2005	396	TRF OF INTEREST FILED	NICHOLSON THOMAS A	1190795
04/04/2005	501	ACCT ADV IN LEAD FILE	AMC364925;	
02/08/2005	404	COUNTY RECORDATION	200500730	

**DEPARTMENT OF THE INTERIOR
BUREAU OF LAND MANAGEMENT
MINING CLAIMS**

Run Date/Time: 11/21/2013 06:55 AM

(LIVE) Serial Register Page

Page 1 of 2

01 10-21-1976;090STAT0090;43USC1744

Case Type 384201: PLACER CLAIM

Claim Name: WHITE CROSS #1

Commodity :

Case Disposition: ACTIVE

Required Maintenance Fee: \$140.00

Total Acres
20.000

Serial Number
AMC365305

Lead File Number
AMC365304

Name & Address

Int Rel

WEST PORT ENERGY LLC 6619 N SCOTTSDALE RD SCOTTSDALE, AZ 85250-4421 CLAIMANT

Mer Twp	Rng	Sec	Quadrant	District/Field Office	County
14	0040N	0200W	028	NW	YUMA FO
					LA PAZ

Act Date	Code	Action	Action Remarks	Receipt Number
02/05/2005	403	LOCATION DATE		
05/04/2005	395	RECORDATION NOTICE RECD	1	1070611
08/30/2013	480	EVID OF ASSMT FILED	2013	2870487
08/31/2012	483	SMALL MINER CERT FILED	2013	
08/31/2012	480	EVID OF ASSMT FILED	2012	2647273
08/17/2011	483	SMALL MINER CERT FILED	2012	
08/17/2011	480	EVID OF ASSMT FILED	2011	2406927
08/30/2010	483	SMALL MINER CERT FILED	2011	
08/30/2010	480	EVID OF ASSMT FILED	2010	2204706
08/21/2009	483	SMALL MINER CERT FILED	2010	
08/21/2009	480	EVID OF ASSMT FILED	2009	1984209
08/26/2008	483	SMALL MINER CERT FILED	2009	
08/26/2008	480	EVID OF ASSMT FILED	2008	1771329
08/22/2007	483	SMALL MINER CERT FILED	2008	
08/22/2007	480	EVID OF ASSMT FILED	2007	1549983
08/25/2006	483	SMALL MINER CERT FILED	2007	
08/25/2006	480	EVID OF ASSMT FILED	2006	1343978
09/01/2005	483	SMALL MINER CERT FILED	2006	
09/01/2005	480	EVID OF ASSMT FILED	2005	1143405
05/04/2005	484	LOCATION YEAR / MAINTENANCE	2005	1070611
08/30/2013	392	MONIES RECEIVED	\$20.00;1	2870536
08/30/2013	396	TRF OF INTEREST FILED	WIITA CRAIG	2870495
08/30/2013	486	UNACCEPTABLE WAIVER	2014	
04/21/2006	669	LAND STATUS CHECKED		
05/04/2005	501	ACCT ADV IN LEAD FILE	AMC365304;	
02/07/2005	404	COUNTY RECORDATION	200500709	

Line Nr Remarks

NO WARRANTY IS MADE BY BLM
FOR USE OF THE DATA FOR
PURPOSES NOT INTENDED BY BLM

English

Customer

USPS Mobile

Register / Sign In

Service



Search USPS.com or Track Package

Quick Tools

Track

Enter up to 10 Tracking # Find

Find USPS Locations

Buy Stamps

Schedule Pickup

Calculate Rate

Find a ZIP Code

Hold Mail

Change of Address

Ship a Package

Send Mail

Manage Your Mail

Shop

Business Solutions



Customer Service >

Have questions? We're here to help.

Tracking Number: 70130600000175943994

Your item was returned to the sender on January 2, 2014 at 12:43 pm in PHOENIX, AZ 85004 because it was not claimed by the addressee.

Product & Tracking Information

Postal Product:

Features:

Certified Mail™

Available Options

Email Updates

DATE & TIME	STATUS OF ITEM	LOCATION
January 2, 2014 , 12:43 pm	Unclaimed	PHOENIX, AZ 85004
January 2, 2014 , 4:35 am	Processed through USPS Sort Facility	PHOENIX, AZ 85026
January 1, 2014 , 10:38 am	Processed through USPS Sort Facility	PHOENIX, AZ 85026
December 31, 2013 , 3:32 pm	Processed through USPS Sort Facility	PHOENIX, AZ 85026
December 29, 2013 , 9:36 pm	Processed through USPS Sort Facility	PHOENIX, AZ 85026
December 28, 2013 , 7:53 pm	Processed through USPS Sort Facility	PHOENIX, AZ 85026
December 27, 2013 , 2:09 pm	Processed through USPS Sort Facility	PHOENIX, AZ 85026
December 26, 2013 , 10:41 am	Undeliverable as Addressed	SCOTTSDALE, AZ 85250
December 26, 2013 , 8:54 am	Out for Delivery	SCOTTSDALE, AZ 85258
December 26, 2013 , 8:44 am	Sorting Complete	SCOTTSDALE, AZ 85258
December 26, 2013	Depart USPS Sort Facility	PHOENIX, AZ 85026
December 26, 2013 , 5:39 am	Arrival at Unit	SCOTTSDALE, AZ 85258
December 25, 2013 , 10:50 pm	Processed through USPS Sort Facility	PHOENIX, AZ 85026
December 24, 2013 , 6:58 pm	Processed through USPS Sort Facility	PHOENIX, AZ 85026

Track Another Package

What's your tracking (or receipt) number?

Track It

LEGAL

Privacy Policy >

Terms of Use >

FOIA >

No FEAR Act EEO Data >

ON USPS.COM

Government Services >

Buy Stamps & Shop >

Print a Label with Postage >

Customer Service >

Delivering Solutions to the Last Mile >

Site Index >

ON ABOUT.USPS.COM

About USPS Home >

Newsroom >

USPS Service Alerts >

Forms & Publications >

Careers >

OTHER USPS SITES

Business Customer Gateway >

Postal Inspectors >

Inspector General >

Postal Explorer >



Copyright© 2014 USPS. All Rights Reserved.

1/22/2014

SENDER: COMPLETE THIS SECTION

- Complete items 1, 2, and 3. Also complete item 4 if Restricted Delivery is desired.
- Print your name and address on the reverse so that we can return the card to you.
- Attach this card to the back of the mailpiece, or on the front if space permits.

1. Article Addressed to:

HOOVER DOTTIE, RICHARD; KARNES JOHN;
LANE MIKE, SEAN; WIITA BETTY, CRAIG,
JENNIFER
5915 COLORADO RIVER RD
BLYTHE, CA 92225
AZ933 TS AMC365304 030510

2. Article Number

(Transfer from service label)

7007 2680 0000 8514 8457

COMPLETE THIS SECTION ON DELIVERY

A. Signature

X

Ryan Wiita

☒ Agent☐ Addressee

B. Received by (Printed Name)

RYAN WIITA

C. Date of Delivery

3-6-10

D. Is delivery address different from item 1?

☒ Yes

If YES, enter delivery address below:

☐ No

3. Service Type

☐ Certified Mail☐ Express Mail☐ Registered☐ Return Receipt for Merchandise☐ Insured Mail☐ C.O.D.

4. Restricted Delivery? (Extra Fee)

☐ Yes

UNITED STATES POSTAL SERVICE

First-Class Mail
Postage & Fees Paid
USPS
Permit No. G-10

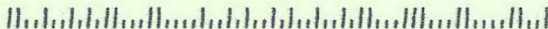
- Sender: Please print your name, address, and ZIP+4 in this box •

RECEIVED
BLM AZ STATE OFFICE

2010 MAR 10 P 1:58

PHOENIX, ARIZONA

BUREAU OF LAND MANAGEMENT
ARIZONA STATE OFFICE
ONE NORTH CENTRAL AVENUE
SUITE 800
PHOENIX, AZ 85004-2203



March 5, 2010

In Reply Refer To:
3800 (9330) TS
AMC365304

CERTIFIED MAIL - RETURN RECEIPT REQUESTED No. 7007 2680 0000 8514 8457

DECISION

HOOVER DOTTIE, RICHARD;
KARNES JOHN; LANE MIKE, SEAN;
WIITA BETTY, CRAIG, JENNIFER
5915 COLORADO RIVER RD
BLYTHE, CA 92225

:
:
:

This decision affects those claims
shown in the block below:

AMC365304
JODI 47

MINING CLAIMS
DECLARED FORFEITED

The mining claims listed above have been declared forfeited for failure to file the required maintenance fee payment or small miner's maintenance fee waiver (waiver).

Claimants are required to pay an annual non-refundable maintenance fee of \$140, or submit a waiver, on or before September 1 of each year. These requirements were established by Title 30 United States Code (U.S.C.) 28-f-k, as amended, and Title 43 Code of Federal Regulations (CFR) 3834 and 3835.

Our records do not show receipt of a maintenance fee payment, or waiver received on or before September 1, 2009, for the 2010 assessment year, for the claims listed above. Therefore, the claims are forfeited.

This decision does not relieve you of the liability for reclamation of all areas disturbed by your activities on lands covered by the subject mining claim(s) and/or site(s). After you complete the reclamation, you must notify the authorized officer of the appropriate surface managing agency so that the authorized officer may conduct a final site inspection and determine whether you may be released from liability.

NOTICE!!

These documents have been scanned!

Do not place un-scanned documents beneath this notice!

Do not remove this notice from this file!

GPO Jacket No. 560-102
Print Order 61540
Rise Business Services, LLC
Job=AZ15 6/5/2019



Box Number= AZ15115



Claim Begin-End: AMC365304-AMC365306

3 Transfers



AZ15115-10

AMC363097-AMC365440

LITHOGENE ENERGY, LLC

365304

1701 WESTWIND DRIVE SUITE 126, BAKERSFIELD, CALIFORNIA 93301 (661) 201-6952

March 18, 2020

Bureau of Land Management
Arizona State Office
1 N Central Avenue, Suite 800
Phoenix, AZ 85004

RE: Transfer of Mining Claim
Claim: Claim WPE#1, Serial Number AMC 365305


Dear Sir or Madam,

Enclosed is a recorded copy of the Quit Claim Deed to complete the transfer of the above referenced claim with checks (2) totaling in \$30.00 for the processing fees.

Also included are the La Paz County Court and Sheriff's Sale documents transferring the claim to John W. Howe.


Should you need anything further, please contact our office.

Sincerely,



John W. Howe

RECEIVED
BLM AZ STATE OFFICE
2020 MAR 25 A 11:52
PHOENIX, ARIZONA



4719777
SCANNED

When recorded mail to:
Lithogene Energy, LLC
1701 Westwind Drive, Suite 126
Bakersfield, CA 93301

QUIT CLAIM DEED

For good and valuable consideration, the receipt and adequacy of which are hereby acknowledged, the undersigned, **John W. Howe** (the "Grantor"), does hereby forever quit claim to **Lithogene Energy, LLC, a Nevada limited liability company** (the "Grantee") all his right, title and interest in the unpatented mining claim with the Bureau of Land Management, identified as:

Claim WPE #1, Serial Number AMC365305

IN WITNESS WHEREOF, the undersigned has executed this Quit Claim Deed as of this 9th day of March, 2020.

GRANTOR:



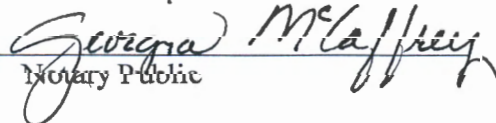
John W. Howe

Exempt from A.R.S. 11-1133 and 11-1137(B) by A.R.S. 11-1134(A)(6)

STATE OF CALIFORNIA)
) ss.
County of Kern)

The foregoing instrument was subscribed and sworn to before me this 9th day of March, 2020, by John W. Howe.


WITNESS my hand and official seal.



Notary Public

My Commission Expires:

May 20, 2020



00371994-1

1 RETURN TO:
2 LA PAZ COUNTY SHERIFF

3
4
5 **SHERIFF'S DEED**

6
7 By virtue of the expiration of the statutory time since the 27th day of February, 2020,
8 the date of the Sheriff's Sale of the hereinafter described real property, which said sale was directed
9 by Writ, Judgment and Order of the Superior Court of the State of Arizona, in and for the County of
10 La Paz, in Case Number CV-2019-00072 in said Court, and the entire proceedings in which cause are
11 incorporated herein by reference thereto, and a Certificate of Sale of Real Property having been
12 issued and a duplicated copy thereof filed in the office of the County Recorder of La Paz County,
13 Arizona, and no redemption having been made within the said period.

14
15 NOW THEREFORE, I, William Risen, as Sheriff of La Paz County, State of Arizona, duly
16 authorized and directed by the said Court and the statutes of the State of Arizona, in such case made
17 and provided, and to the extent thereby authorized and directed, do hereby convey to the Judgment
18 Creditor, John W. Howe, all the right, title and interest of West Port Energy, LLC, and heirs, if any,
19 in and to the following described real property situated in La Paz County, State of Arizona, to-wit:

20
21 **PROPERTY DESCRIPTION:**

22 West Port Energy's Mining Claims with the Bureau of Land Management:

23 a. Claim WPE #1, Serial Number AMC365305

24 Dated this 27th day of February, 2020

25 Process No: 27253

26
27 WILLIAM RISEN, SHERIFF
28 LA PAZ COUNTY, ARIZONA

RECEIVED
BLM-AZ STATE OFFICE
2020 MAR 25 A 11:55
PHOENIX, ARIZONA

BY: Tami Knowles 269
Civil Deputy T. Knowles


STATE OF ARIZONA)
) ss.
COUNTY OF LA PAZ)

The foregoing instrument was acknowledged before me this 27th day of February, 2020,
By the Civil Deputy for William Risen, Sheriff of La Paz County, Arizona.

Tammy Elizabeth Hiatt
Notary Public

My Commission Expires:

2/10/2021



RECEIVED
BIM-AZ STATE OFFICE
2020 MAR 25 A 11:55
PHOENIX, ARIZONA

PRESS FIRMLY TO SEAL

PRESS FIRMLY TO SEAL



**PRIORITY[®]
MAIL
EXPRESS**

RECEIVED
BLM AZ STATE OFFICE

2020 MAR 25 A 11:55

PHOENIX, ARIZONA

To schedule free
Package Pickup,
scan the QR code.



USPS.COM/PICKUP



PS 10001000006



**PRIORITY
MAIL
EXPRESS[®]**

CUSTOMER USE ONLY

FROM: (PLEASE PRINT) **PHONE:** 661-201-6952
 Lithogane Energy, LLC
 1701 WESTWIND DR. #126
 BAKERSFIELD, CA 93301

DELIVERY OPTIONS (Customer Use Only)

☐ SIGNATURE REQUIRED Note: This mailer must check the "Signature Required" box if the mailer: 1) Requires the addressee's signature; OR 2) Purchases additional insurance; OR 3) Purchases COD service; OR 4) Purchases Return Receipt service. If the box is not checked, the Postal Service will leave the item in the addressee's mail receptacle or other secure location without attempting to obtain the addressee's signature on delivery.

Delivery Options

☐ No Saturday Delivery (delivered next business day)
☐ Sunday/Holiday Delivery Required (additional fee, where available)
☐ 10:30 AM Delivery Required (additional fee, where available)
 *Refer to USPS.com[®] or local Post Office[®] for availability.

TO: (PLEASE PRINT) **PHONE:** ()
 BUREAU OF LAND MGMT.
 ARIZONA STATE OFFICE
 1N CENTRAL AVE. Suite 800
 PHOENIX, AZ 85004

ZIP + 4[®] (U.S. ADDRESSES ONLY)
 PHOENIX, AZ 85004

■ For pickup or USPS Tracking[™], visit USPS.com or call 800-222-1811.
 ■ \$100.00 insurance included.

PEEL FROM THIS CORNER

EP13F Oct 2018
 OD: 12 1/2 x 9 1/2



1007

85004

U.S. POSTAGE PAID
 PME 2-Day
 BAKERSFIELD, CA
 93301
 MAR 19, 20
 AMOUNT
\$26.35
 R2305K137073-3



EJ 185 966 545 US

PAYMENT BY ACCOUNT (if applicable)
 USPS[®] Corporate Acct. No. Federal Agency Acct. No. or Postal Service[™] Acct. No.

ORIGIN (POSTAL SERVICE USE ONLY)

☐ 1-Day ☐ 2-Day ☐ Military ☐ DPO

PO ZIP Code 93301	Scheduled Delivery Date (MM/DD/YY) 3-21-20	Postage \$ 26.35
Date Accepted (MM/DD/YY) 3-19-20	Scheduled Delivery Time <input type="checkbox"/> 10:30 AM <input checked="" type="checkbox"/> 12 NOON	Insurance Fee \$
Time Accepted 15:31	10:30 AM Delivery Fee \$	COD Fee \$
Special Handling/Fragile \$	Sunday/Holiday Premium Fee \$	Return Receipt Fee \$
Weight 2.9 lbs.	Acceptance Employee Initials (Signature)	Live Animal Transportation Fee \$
Total Postage & Fees \$ 26.35		

DELIVERY (POSTAL SERVICE USE ONLY)

Delivery Attempt (MM/DD/YY) Time <input type="checkbox"/> AM <input type="checkbox"/> PM	Employee Signature
Delivery Attempt (MM/DD/YY) Time <input type="checkbox"/> AM <input type="checkbox"/> PM	Employee Signature

LABEL 11-B, MARCH 2019

PSN 7690-02-000-9906



This packaging is the property of the U.S. Postal Service[®] and is provided solely for use in sending Priority Mail Express[™] shipments. Misuse may be a violation of federal law. This packaging is not for resale. EP13F © U.S. Postal Service, October 2018; All rights reserved.

* Money Back Guarantee to U.S., select APO/FPO/DPO, and select International destinations. See DMM and IMM at ps.usps.com for complete details.
 † Money Back Guarantee for U.S. destinations only. * For Domestic shipments, the maximum weight is 70 lbs. For International shipments, the maximum weight is 4 lbs.

Lithogere Energy, LLC
1701 Westwind Dr. Suite 126
Bakersfield, Ca. 93301

Bureau of Land Management
Arizona State Office
1 N Central Avenue, Suite 800
Phoenix, AZ 85004

RECEIVED
BLM AZ STATE OFFICE
2020 MAR 25 A 11:55
PHOENIX, ARIZONA

United States Department of the Interior
Bureau of Land Management
 DIV OF LANDS, MINRLS & ENERGY
 ONE N CENTRAL AVE
 PHOENIX, AZ 85004 -4427
 Phone: 602-417-9200

Receipt

No:

4719777

Transaction #: 4845020

Date of Transaction: 03/27/2020

CUSTOMER:

LITHOGENE ENERGY LLC
 1701 WESTWIND DR STE 126
 BAKERSFIELD, CA 93301-3046 US

LINE #	QTY	DESCRIPTION	REMARKS	UNIT PRICE	TOTAL
1	1.00	LOCATABLE MINERALS / MINING CLAIMS- NOT NEW-UNADJUD, ONE AUTH NO. ONLY / MINING CLAIM MONEY RECEIVED CASES: AMC365305/\$30.00	TRF	- n/a -	30.00
TOTAL:					\$30.00

PAYMENT INFORMATION			
1	AMOUNT:	15.00	POSTMARKED: N/A
	TYPE:	CHECK	RECEIVED: 03/25/2020
	CHECK NO:	0075307056	
	NAME:	LITHOGENE ENERGY LLC 1701 WESTWIND DR STE 126 BAKERSFIELD CA 93301-3046 US	
2	AMOUNT:	15.00	POSTMARKED: N/A
	TYPE:	CHECK	RECEIVED: 03/25/2020
	CHECK NO:	3426	
	NAME:	HOWE, J W 15147 PONY EXPRESS LN BAKERSFIELD CA 93306 US	

REMARKS

This receipt was generated by the automated BLM Collections and Billing System and is a paper representation of a portion of the official electronic record contained therein.

QUIT CLAIM DEED

AMC 36480508
365-304
428 304
428 305
430 172

THIS QUIT CLAIM DEED, Executed this 28th day of August, 2015, by the

Grantor(s),

Craig Wiita

5915 Colorado River Road

Blythe, CA 92225

To the Grantee(s),

West Port Energy LLC

6619 N Scottsdale Rd

Scottsdale, AZ 85250

WITNESSETH, that the said Grantor, for

the receipt whereof is an acknowledged, does hereby remise, release and quitclaim unto the said Grantee forever, all the right, title interest and claim which said the Grantor has in and to the following described parcel of land, and improvements and appurtenances thereto in

State of

to wit:

The **WPE #3**, Gold Placer Claim located in La Paz County, AZ.

The general course of this claim is N-S 1320' x E-W 660'

The Claim is described as within Section 21, Township 4N, Range 20 W, Gila Salt River Base and Meridian, Arizona.

This Claim encompasses portions of the following legal subdivision(s) if located by legal subdivision or the following quarter section(s), section(s), Township(s) and Range(s): SW ¼ of Section 21, T4N, R20 W.

Lead Serial Number: AMC428304

RECEIVED
CLM AZ STATE OFFICE
2015 AUG 28 P 3:11
PHOENIX, ARIZONA

ENTERED INTO COMPUTER

09/04/15 Dgg

#3380298

QUIT CLAIM DEED

Commonly known as:

Parcel Identification:

IN WITNESS WHEREOF, The said Grantor has signed and sealed these presents the day and year first above written.

Signed, sealed and delivered in presence of:

Signature: 

Print name: Craig Wiita

Capacity: Owner / Claimant

Signature: _____

Print name: _____

Capacity: _____

Document prepared by: Craig Wiita When recorded mail this deed and tax statements to:

STATE OF: Arizona

COUNTY OF: Maricopa


On: August 28, 2015 before me, Amy D. Moceri, personally appeared:

Craig Wiita

Personally known to me (or proved to me on the basis of satisfactory evidence) to be the person(s) whose name(s) is/are subscribed to the within instrument and acknowledged to me that he/she/they executed the same in his/her/their authorized capacity(ies), and that by his/her/their signature(s) on the instrument the person(s), or the entity upon behalf of which the person(s) acted, executed the instrument. I certify under PENALTY OF PERJURY that the foregoing paragraph is true and correct.

WITNESS my hand and official seal.

Signature: 



PHOENIX, ARIZONA

2015 AUG 28 P 3:11

RECEIVED
BLM AZ STATE OFFICE

ENTERED INTO COMPUTER

QUIT CLAIM DEED

THIS QUIT CLAIM DEED, Executed this 28th day of August, 2015, by the

Grantor(s),

Craig Wiita

5915 Colorado River Road

Blythe, CA 92225

To the Grantee(s),

West Port Energy LLC

6619 N Scottsdale Rd

Scottsdale, AZ 85250

WITNESSETH, that the said Grantor, for

the receipt whereof is an acknowledged, does hereby remise, release and quitclaim unto the said Grantee forever, all the right, title interest and claim which said the Grantor has in and to the following described parcel of land, and improvements and appurtenances thereto in

State of

to wit:

The **WPE #4**, Gold Placer Claim located in La Paz County, AZ.

The general course of this claim is N-S 1320' x E-W 660'

The Claim is described as within Section 20, Township 4N, Range 20 W, Gila Salt River Base and Meridian, Arizona.

This Claim encompasses portions of the following legal subdivision(s) if located by legal subdivision or the following quarter section(s), section(s), Township(s) and Range(s): SW ¼ of Section 20, T4N, R20 W.

Lead Serial Number: AMC428305

ENTERED INTO COMPUTER

09/04/15 *[Signature]*

PHOENIX, ARIZONA

2015 AUG 28 P 3:11

RECEIVED
BLM AZ STATE OFFICE

QUIT CLAIM DEED

Commonly known as:

Parcel Identification:

IN WITNESS WHEREOF, The said Grantor has signed and sealed these presents the day and year first above written.

Signed, sealed and delivered in presence of:

Signature: 

Print name: Craig Wiita

Capacity: Owner / Claimant

Signature: _____

Print name: _____

Capacity: _____

Document prepared by: Craig Wiita When recorded mail this deed and tax statements to:

STATE OF: Arizona

COUNTY OF: Maricopa


On: August 28, 2015 before me, Amy D. Moceri, personally appeared:

Craig Wiita

Personally known to me (or proved to me on the basis of satisfactory evidence) to be the person(s) whose name(s) is/are subscribed to the within instrument and acknowledged to me that he/she/they executed the same in his/her/their authorized capacity(ies), and that by his/her/their signature(s) on the instrument the person(s), or the entity upon behalf of which the person(s) acted, executed the instrument. I certify under PENALTY OF PERJURY that the foregoing paragraph is true and correct.

WITNESS my hand and official seal.

Signature: 



PHOENIX, ARIZONA

2015 AUG 28 P 3:11

RECEIVED
DLM AZ STATE OFFICE

QUIT CLAIM DEED

THIS QUIT CLAIM DEED, Executed this 28th day of August, 2015, by the

Grantor(s),

Craig Wiita

5915 Colorado River Road

Blythe, CA 92225

To the Grantee(s),

West Port Energy LLC

6619 N Scottsdale Rd

Scottsdale, AZ 85250

WITNESSETH, that the said Grantor, for

the receipt whereof is acknowledged, does hereby remise, release and quitclaim unto the said Grantee forever, all the right, title interest and claim which said the Grantor has in and to the following described parcel of land, and improvements and appurtenances thereto in

State of

to wit:

The **WPE #5**, Gold Placer Claim located in La Paz County, AZ.

The general course of this claim is 660' E-W x N-S 1320' '

The Claim is described as within Section 29, Township 4N, Range 20 W, Gila Salt River Base and Meridian, Arizona.

This Claim encompasses portions of the following legal subdivision(s) if located by legal subdivision or the following quarter section(s), section(s), Township(s) and Range(s): NE ¼ of Section 29, T4N, R20 W.

Lead Serial Number: AMC430172

PHOENIX, ARIZONA

ENTERED INTO COMPUTER

09/09/15 Dgg

2015 AUG 28 P 3:11

RECEIVED
BLM AZ STATE OFFICE

QUIT CLAIM DEED

Commonly known as:

Parcel Identification:

IN WITNESS WHEREOF, The said Grantor has signed and sealed these presents the day and year first above written.

Signed, sealed and delivered in presence of:

Signature: *Cy Wiita*

Print name: Craig Wiita

Capacity: Owner / Claimant

Signature: _____

Print name: _____

Capacity: _____

Document prepared by: Craig Wiita When recorded mail this deed and tax statements to:

STATE OF: Arizona

COUNTY OF: Maricopa


On: August 28, 2015 before me, Amy D. Moceri, personally appeared:

Craig Wiita

Personally known to me (or proved to me on the basis of satisfactory evidence) to be the person(s) whose name(s) is/are subscribed to the within instrument and acknowledged to me that he/she/they executed the same in his/her/their authorized capacity(ies), and that by his/her/their signature(s) on the instrument the person(s), or the entity upon behalf of which the person(s) acted, executed the instrument. I certify under PENALTY OF PERJURY that the foregoing paragraph is true and correct.

WITNESS my hand and official seal.

Signature: *[Signature]*



PHOENIX, ARIZONA

2015 AUG 28 P 3:12

RECEIVED
CLM AZ STATE OFFICE

QUIT CLAIM DEED

THIS QUIT CLAIM DEED, Executed this 28th day of August, 2015, by the

Grantor(s),

Craig Wiita

5915 Colorado River Road

Blythe, CA 92225

To the Grantee(s),

West Port Energy LLC

6619 N Scottsdale Rd

Scottsdale, AZ 85250

WITNESSETH, that the said Grantor, for

the receipt whereof is acknowledged, does hereby remise, release and quitclaim unto the said Grantee forever, all the right, title interest and claim which said the Grantor has in and to the following described parcel of land, and improvements and appurtenances thereto in

State of

to wit:

The **WPE #6**, Gold Placer Claim located in La Paz County, AZ.

The general course of this claim is 660' E-W x 1320' N-S

The Claim is described as within Section 20, Township 4N, Range 20 W, Gila Salt River Base and Meridian, Arizona.

This Claim encompasses portions of the following legal subdivision(s) if located by legal subdivision or the following quarter section(s), section(s), Township(s) and Range(s): SE ¼ of Section 20, T4N, R20 W.

Lead Serial Number: AMC430173

PHOENIX, ARIZONA

2015 AUG 28 P 3:12

RECEIVED
CLM AZ STATE OFFICE

ENTERED INTO COMPUTER
09/04/15 Dgg


QUIT CLAIM DEED

Commonly known as:

Parcel Identification:

IN WITNESS WHEREOF, The said Grantor has signed and sealed these presents the day and year first above written.

Signed, sealed and delivered in presence of:

Signature: 

Print name: Craig Wiita

Capacity: Owner / Claimant

Signature: _____

Print name: _____

Capacity: _____

Document prepared by: Craig Wiita When recorded mail this deed and tax statements to:

STATE OF: Arizona

COUNTY OF: Maricopa


On: August 28, 2015 before me, Amy D. Moceri, personally appeared:

Craig Wiita

Personally known to me (or proved to me on the basis of satisfactory evidence) to be the person(s) whose name(s) is/are subscribed to the within instrument and acknowledged to me that he/she/they executed the same in his/her/their authorized capacity(ies), and that by his/her/their signature(s) on the instrument the person(s), or the entity upon behalf of which the person(s) acted, executed the instrument. I certify under PENALTY OF PERJURY that the foregoing paragraph is true and correct.

WITNESS my hand and official seal.

Signature: 



PHOENIX, ARIZONA
2015 AUG 28 P 3:12
BLM AZ STATE OFFICE

QUIT CLAIM DEED

THIS QUIT CLAIM DEED, Executed this 28th day of August, 2015, by the

Grantor(s),

Craig Wiita

5915 Colorado River Road

Blythe, CA 92225

To the Grantee(s),

West Port Energy LLC

6619 N Scottsdale Rd

Scottsdale, AZ 85250

WITNESSETH, that the said Grantor, for

the receipt whereof is acknowledged, does hereby remise, release and quitclaim unto the said Grantee forever, all the right, title interest and claim which said the Grantor has in and to the following described parcel of land, and improvements and appurtenances thereto in State of

to wit:

The **WPE #7**, Gold Placer Claim located in La Paz County, AZ.

The general course of this claim is 660' E-W x 1320' N-S

The Claim is described as within Section 20, Township 4N, Range 20 W, Gila Salt River Base and Meridian, Arizona.

This Claim encompasses portions of the following legal subdivision(s) if located by legal subdivision or the following quarter section(s), section(s), Township(s) and Range(s): SE ¼ of Section 20, T4N, R20 W.

Lead Serial Number: AMC430173

RECEIVED
BLM AZ STATE OFFICE
2015 AUG 28 P 3:12
PHOENIX, ARIZONA

QUIT CLAIM DEED

Commonly known as:

Parcel Identification:

IN WITNESS WHEREOF, The said Grantor has signed and sealed these presents the day and year first above written.

Signed, sealed and delivered in presence of:

Signature: Cy SWC

Print name: Craig Wiita

Capacity: Owner / Claimant

Signature: _____

Print name: _____

Capacity: _____

Document prepared by: Craig Wiita When recorded mail this deed and tax statements to:

STATE OF: Arizona

COUNTY OF: Maricopa


On: August 28, 2015 before me, Amy D. Moceri, personally appeared:

Craig Wiita

Personally known to me (or proved to me on the basis of satisfactory evidence) to be the person(s) whose name(s) is/are subscribed to the within instrument and acknowledged to me that he/she/they executed the same in his/her/their authorized capacity(ies), and that by his/her/their signature(s) on the instrument the person(s), or the entity upon behalf of which the person(s) acted, executed the instrument. I certify under PENALTY OF PERJURY that the foregoing paragraph is true and correct.

WITNESS my hand and official seal.

Signature: A



PHOENIX, ARIZONA

21 3:12 AUG 28 2015

RECEIVED
CLM AZ STATE OFFICE

ENTERED INTO COMPUTER

QUIT CLAIM DEED

THIS QUIT CLAIM DEED, Executed this 28th day of August, 2015, by the

Grantor(s),

Craig Wiita
5915 Colorado River Road
Blythe, CA 92225

To the Grantee(s),

West Port Energy LLC
6619 N Scottsdale Rd
Scottsdale, AZ 85250

WITNESSETH, that the said Grantor, for

the receipt whereof is acknowledged, does hereby remise, release and quitclaim unto the said Grantee forever, all the right, title interest and claim which said the Grantor has in and to the following described parcel of land, and improvements and appurtenances thereto in State of

to wit:

The White Cross #2, Gold Placer Claim located in La Paz County, AZ.

The general course of this claim is 660' E-W x 1320' N-S

The Claim is described as within Section 28, Township 4N, Range 20 W, Gila Salt River Base and Meridian, Arizona.

This Claim encompasses portions of the following legal subdivision(s) if located by legal subdivision or the following quarter section(s), section(s), Township(s) and Range(s): NW ¼ of Section 28, T4N, R20 W.

Lead Serial Number: AMC365306

PHOENIX, ARIZONA

2015 AUG 28 P 3:12

RECEIVED
DLH AZ STATE OFFICE

ENTERED INTO COMPUTER

09/04/2015 D/W

QUIT CLAIM DEED

Commonly known as:

Parcel Identification:

IN WITNESS WHEREOF, The said Grantor has signed and sealed these presents the day and year first above written.

Signed, sealed and delivered in presence of:

Signature: 

Print name: Craig Wiita

Capacity: Owner / Claimant

Signature: _____

Print name: _____

Capacity: _____

Document prepared by: Craig Wiita When recorded mail this deed and tax statements to:

STATE OF: Arizona

COUNTY OF: Maricopa


On: August 28, 2015 before me, Amy D. Moceri, personally appeared:

Craig Wiita

Personally known to me (or proved to me on the basis of satisfactory evidence) to be the person(s) whose name(s) is/are subscribed to the within instrument and acknowledged to me that he/she/they executed the same in his/her/their authorized capacity(ies), and that by his/her/their signature(s) on the instrument the person(s), or the entity upon behalf of which the person(s) acted, executed the instrument. I certify under PENALTY OF PERJURY that the foregoing paragraph is true and correct.

WITNESS my hand and official seal.

Signature: 



PHOENIX, ARIZONA

2015 AUG 28 P 3:12

RECEIVED
BLM AZ STATE OFFICE

ENTERED INTO COMPUTER

United States Department of the Interior
Bureau of Land Management
 LANDS/RECREATION & PLANNING
 ONE N CENTRAL AVE
 PHOENIX, AZ 85004 -2203
 Phone: 602-417-9200

Receipt

No: 3380298

Transaction #: 3478581	
Date of Transaction: 08/28/2015	
CUSTOMER:	
WEST PORT ENERGY LLC 6619 N SCOTTSDALE RD SCOTTSDALE, AZ 85250-4421 US	

LINE #	QTY	DESCRIPTION	REMARKS	UNIT PRICE	TOTAL
1	1.00	LOCATABLE MINERALS / MINING CLAIMS- NOT NEW-UNADJUD, ONE AUTH NO. ONLY / MINING CLAIM MONEY RECEIVED CASES: AMC428304/\$60.00	TRF/6	- n/a -	60.00
TOTAL:					\$60.00

PAYMENT INFORMATION			
NOTE: Items will appear on credit card statement as "Bureau of Land Mgmt CO".			
1	AMOUNT:	60.00	POSTMARKED: N/A
	TYPE:	CREDIT CARD	RECEIVED: 08/28/2015
	NAME:	WEST PORT ENERGY LLC 6619 N SCOTTSDALE RD SCOTTSDALE AZ 85250-4421 US	
	CARD NO:	XXXXXXXXXXXX3504	AUTH CODE: 081818
	NAME ON CARD:	CRAIG SCOTT WIITA	
	EXPIRES:	08/2018	
	SIGNATURE:		

REMARKS

This receipt was generated by the automated BLM Collections and Billing System and is a paper representation of a portion of the official electronic record contained therein.

Amc 364925

Amc 365304

QUITCLAIM DEED

THIS QUITCLAIM DEED, Executed this 30th day of AUGUST, 20 13, by the Grantor(s),

CRAIG S. WILTA
5915 COLORADO RIVER RD.
BLYTHE, CA. 92225

to the Grantee(s),

WESTPORT ENERGY LLC
6619 N. SCOTTSDALE RD.
SCOTTSDALE, AZ. 85250

WITNESSETH, That the said Grantor, for

RECEIVED
CLIM / 2 STATE OFFICE
2013 AUG 30 P 12:19
PHOENIX, ARIZONA

the receipt whereof is hereby acknowledged, does hereby remise, release and quitclaim unto the said Grantee forever, all the right, title, interest and claim which the said Grantor has in and to the following described parcel of land, and improvements and appurtenances thereto in

State of

to wit:

THE ANNIE G, GOLD PLACER CLAIM LOCATED
IN LA PAZ COUNTY, AZ. THE CLAIM IS
DESCRIBED AS IN THE WESTERN 1/2 OF
SECTION 28, TOWNSHIP 4 NORTH, RANGE 20
WEST OF THE GILA SALT RIVER MERIDIAN.
THE CLAIM IS 20 ACRES IN A 660' EAST-WEST
AND 1320' NORTH-SOUTH. THE AMC # 364925

ENTERED
SEP 06 2013
BY: AFT

RECEIVED
CLM / Z STATE OFFICE

2013 AUG 30 P 12:19

PHOENIX, ARIZONA

Commonly known as:
Parcel Identification:

IN WITNESS WHEREOF, The said Grantor has signed and sealed these presents the day and year first above written.

Signed, sealed and delivered in presence of:

Signature [Signature]
Print Name: CRAIG WILTA
Capacity: OWNER

Signature NA
Print Name: NA
Capacity: NA

Signature [Signature]
Print Name: CRAIG WILTA
Capacity: MEMBER

Signature NA
Print Name: NA
Capacity: NA

Document prepared by:

When recorded mail this deed and tax statements to:

STATE OF Arizona }
COUNTY OF Maricopa }

On August 30 2013 before me, Margie Schuette, notary, personally appeared
Craig Scott Wilta

personally known to me (or proved to me on the basis of satisfactory evidence) to be the person(s) whose name(s) is/are subscribed to the within instrument and acknowledged to me that he/she/they executed the same in his/her/their authorized capacity(ies), and that by his/her/their signature(s) on the instrument the person(s), or the entity upon behalf of which the person(s) acted, executed the instrument. I certify under PENALTY OF PERJURY that the foregoing paragraph is true and correct.

WITNESS my hand and official seal.

Signature [Signature]

[Seal]



QUITCLAIM DEED

THIS QUITCLAIM DEED, Executed this 30th day of AUGUST, 2013, by the Grantor(s),

CRAIG S. WILTA
5915 COLORADO RIVER RD.
BLYTHE, CA. 92225

to the Grantee(s),

WEST PORT ENERGY LLC
6619 N. SCOTTSDALE RD.
SCOTTSDALE, AZ. 85250

WITNESSETH, That the said Grantor, for

the receipt whereof is hereby acknowledged, does hereby remise, release and quitclaim unto the said Grantee forever, all the right, title, interest and claim which the said Grantor has in and to the following described parcel of land, and improvements and appurtenances thereto in
State of
to wit:

THE WHITE CROSS #1, GOLD RACER CLAIM
LOCATED IN LA PAZ COUNTY, AZ. THE CLAIM
IS DESCRIBED AS THE WESTERN $\frac{1}{2}$ OF
SECTION 28, TOWNSHIP 4 NORTH, RANGE 20 WEST
OF THE GILA SALT RIVER MERIDIAN.
THE CLAIM IS 660' EAST-WEST BY
1320' NORTH-SOUTH.
THE AMC # IS 365305

RECEIVED
CLM AZ STATE OFFICE
2013 AUG 30 P 12:19
PHOENIX, ARIZONA
ENTERED
SEP 06 2013
BY: AT

RECEIVED
BLM AZ STATE OFFICE
2013 AUG 30 P 12:19
PHOENIX, ARIZONA

Commonly known as:
Parcel Identification:

IN WITNESS WHEREOF, The said Grantor has signed and sealed these presents the day and year first above written.

Signed, sealed and delivered in presence of:

Signature Craig Witta
Print Name: CRAIG WITTA
Capacity: OWNER

Signature NA
Print Name: NA
Capacity: NA

Signature Craig Witta
Print Name: CRAIG WITTA
Capacity: MEMBER

Signature NA
Print Name: NA
Capacity: NA

Document prepared by:

When recorded mail this deed and tax statements to:

STATE OF Arizona }
COUNTY OF Maricopa }

On August 30 2013 before me, Margie Schuette, notary, personally appeared
Craig Scott Witta

personally known to me (or proved to me on the basis of satisfactory evidence) to be the person(s) whose name(s) is/are subscribed to the within instrument and acknowledged to me that he/she/they executed the same in his/her/their authorized capacity(ies), and that by his/her/their signature(s) on the instrument the person(s), or the entity upon behalf of which the person(s) acted, executed the instrument. I certify under PENALTY OF PERJURY that the foregoing paragraph is true and correct.

WITNESS my hand and official seal.

Signature [Signature]

[Seal]



MARGIE SCHUETTE
NOTARY PUBLIC
MARICOPA COUNTY, ARIZONA
My Commission Expires March 30, 2015

United States Department of the Interior

Bureau of Land Management

LANDS/RECREATION & PLANNING

ONE N CENTRAL AVE

PHOENIX, AZ 85004 -2203

Phone: 602-417-9200

Receipt

No:

2870495

Transaction #: 2956474

Date of Transaction: 08/30/2013

CUSTOMER:

CRAIG S WIITA
5915 COLORADO RIVER RD
BLYTHE, CA 92225-9670 US

LINE #	QTY	DESCRIPTION	REMARKS	UNIT PRICE	TOTAL
1	1.00	LOCATABLE MINERALS / MINING CLAIMS-NOT NEW-UNADJUD, ONE AUTH NO. ONLY / MINING CLAIM MONEY RECEIVED CASES: AMC364925/\$20.00	TRF/2	- n/a -	20.00
TOTAL:					\$20.00

PAYMENT INFORMATION				
1	AMOUNT:	20.00	POSTMARKED:	N/A
	TYPE:	CASH	RECEIVED:	08/30/2013
	NAME:	WIITA, CRAIG S 5915 COLORADO RIVER RD BLYTHE CA 92225-9670 US		

REMARKS

This receipt was generated by the automated BLM Collections and Billing System and is a paper representation of a portion of the official electronic record contained therein.

NOTICE!!

These documents have been scanned!

Do not place un-scanned documents beneath this notice!

Do not remove this notice from this file!

GPO Jacket No. 560-102
Print Order 61540
Rise Business Services, LLC
Job=AZ15 6/5/2019



Box Number= AZ15115



Claim Begin-End: AMC365304-AMC365306

4 Annual Filings



AZ15115-10

AMC363097-AMC365440

DEPARTMENT OF THE INTERIOR
BUREAU OF LAND MANAGEMENT
MINING CLAIMS

Run Date/Time: 8/27/2019

MC Maintenance Fees Paid Through the BLM Pay Portal
(by Date Paid)

Page 43 Of 216

CBS Receipt: 4538242

Printed For Lead File # AMC365304

Agency Tracking ID: 1566339937

Assessment Year: 2020

Paid On: 8/20/2019

Number of BLM Serial Nr: 5

Total Amount Paid: \$825.00

Claim Name	BLM Serial No	Lead File No	Amount Paid
WPE #2	AMC364925	AMC364925	\$165.00
WPE #1	AMC365305	AMC365304	\$165.00
WHITE CROSS #2	AMC365306	AMC365304	\$165.00
WPE # 3	AMC428304	AMC428304	\$165.00
WPE #29	AMC435296	AMC435275	\$165.00

United States Department of the Interior
Bureau of Land Management
 BUSINESS & SUPPORT SVCS DIV
 ONE N CENTRAL AVE SUITE 800
 PHOENIX, AZ 85004 -4427
 Phone: 602-417-9200

Receipt

No:

4538242

Transaction #: 4659173**Date of Transaction:** 08/20/2019

CUSTOMER:

DAVID NAYLOR
 1858 ORIENTAL AVE.
 PRESCOTT, AZ 86301 US

LINE #	QTY	DESCRIPTION	REMARKS	UNIT PRICE	TOTAL
1	1.00	LOCATABLE MINERALS / MINING CLAIMS- NOT NEW-UNADJUD, ONE AUTH NO. ONLY / MINING CLAIM MONEY RECEIVED CASES: AMC365305/\$825.00		- n/a -	825.00
TOTAL:					\$825.00

PAYMENT INFORMATION

NOTE: Items will appear on credit card statement as "BLM O Mining Claim".

1	AMOUNT:	825.00	POSTMARKED:	N/A
	TYPE:	CREDIT CARD	RECEIVED:	08/20/2019
	NAME:	DAVID NAYLOR 1858 ORIENTAL AVE. PRESCOTT AZ 86301 US		
	CARD NO:	XXXXXXXXXXXX7328	AUTH CODE:	072728
	NAME ON CARD:	DAVID NAYLOR		
	SIGNATURE:	INTERNET		

REMARKS

This receipt was generated by the automated BLM Collections and Billing System and is a paper representation of a portion of the official electronic record contained therein.

DEPARTMENT OF THE INTERIOR
BUREAU OF LAND MANAGEMENT
MINING CLAIMS

Run Date/Time: 8/27/2019

MC Maintenance Fees Paid Through the BLM Pay Portal
(by Date Paid)

Page 43 Of 216

CBS Receipt: 4538242

Printed For Lead File # AMC365304

Agency Tracking ID: 1566339937

Assessment Year: 2020

Paid On: 8/20/2019

Number of BLM Serial Nr: 5

Total Amount Paid: \$825.00

Claim Name	BLM Serial No	Lead File No	Amount Paid
WPE #2	AMC364925	AMC364925	\$165.00
WPE #1	AMC365305	AMC365304	\$165.00
WHITE CROSS #2	AMC365306	AMC365304	\$165.00
WPE # 3	AMC428304	AMC428304	\$165.00
WPE #29	AMC435296	AMC435275	\$165.00

United States Department of the Interior
Bureau of Land Management
 BUSINESS & SUPPORT SVCS DIV
 ONE N CENTRAL AVE SUITE 800
 PHOENIX, AZ 85004 -4427
 Phone: 602-417-9200

Receipt

No:

4538242

Transaction #: 4659173**Date of Transaction:** 08/20/2019

CUSTOMER:

DAVID NAYLOR
 1858 ORIENTAL AVE.
 PRESCOTT, AZ 86301 US

LINE #	QTY	DESCRIPTION	REMARKS	UNIT PRICE	TOTAL
1	1.00	LOCATABLE MINERALS / MINING CLAIMS- NOT NEW-UNADJUD, ONE AUTH NO. ONLY / MINING CLAIM MONEY RECEIVED CASES: AMC365305/\$825.00		- n/a -	825.00
TOTAL:					\$825.00

PAYMENT INFORMATION

NOTE: Items will appear on credit card statement as "BLM O Mining Claim".

1	AMOUNT:	825.00	POSTMARKED:	N/A
	TYPE:	CREDIT CARD	RECEIVED:	08/20/2019
	NAME:	DAVID NAYLOR 1858 ORIENTAL AVE. PRESCOTT AZ 86301 US		
	CARD NO:	XXXXXXXXXXXX7328	AUTH CODE:	072728
	NAME ON CARD:	DAVID NAYLOR		
	SIGNATURE:	INTERNET		

REMARKS

This receipt was generated by the automated BLM Collections and Billing System and is a paper representation of a portion of the official electronic record contained therein.

DEPARTMENT OF THE INTERIOR
BUREAU OF LAND MANAGEMENT
MINING CLAIMS

Run Date/Time: 9/11/2018

MC Maintenance Fees Paid Through the BLM Pay Portal
(by Date Paid)

Page 652 Of 723

CBS Receipt: 4252417

Printed For Lead File # AMC365304

Agency Tracking ID: 1535741358

Assessment Year: 2019

Paid On: 8/31/2018

Number of BLM Serial Nr: 6

Total Amount Paid: \$930.00

Claim Name	BLM Serial No	Lead File No	Amount Paid
WPE #2	AMC364925	AMC364925	\$155.00
WPE #1	AMC365305	AMC365304	\$155.00
WHITE CROSS #2	AMC365306	AMC365304	\$155.00
WPE # 3	AMC428304	AMC428304	\$155.00
WPE # 4	AMC428305	AMC428305	\$155.00
WPE #29	AMC435296	AMC435275	\$155.00

United States Department of the Interior**Bureau of Land Management**

BUSINESS & SUPPORT SVCS DIV

ONE N CENTRAL AVE SUITE 800

PHOENIX, AZ 85004 -4427

Phone: 602-417-9200

Receipt

No:

4252417

Transaction #: 4367935**Date of Transaction:** 08/31/2018**CUSTOMER:**

DAVID NAYLOR

6619 N SCOTTSDALE RD

SCOTTSDALE, AZ 85250 US

LINE #	QTY	DESCRIPTION	REMARKS	UNIT PRICE	TOTAL
1	1.00	LOCATABLE MINERALS / MINING CLAIMS-NOT NEW-UNADJUD, ONE AUTH NO. ONLY / MINING CLAIM MONEY RECEIVED CASES: AMC365305/\$930.00		- n/a -	930.00
TOTAL:					\$930.00

PAYMENT INFORMATION

NOTE: Items will appear on credit card statement as "BLM O Mining Claim".

1	AMOUNT:	930.00	POSTMARKED:	N/A
	TYPE:	CREDIT CARD	RECEIVED:	08/31/2018
	NAME:	DAVID NAYLOR 6619 N SCOTTSDALE RD SCOTTSDALE AZ 85250 US		
	CARD NO:	XXXXXXXXXXXX0421	AUTH CODE:	035202
	NAME ON CARD:	DAVID NAYLOR		
	SIGNATURE:			

REMARKS

This receipt was generated by the automated BLM Collections and Billing System and is a paper representation of a portion of the official electronic record contained therein.

Run Date: 09/05/17

Run Time: 02:33 PM

**DEPARTMENT OF THE INTERIOR
BUREAU OF LAND MANAGEMENT
MINING CLAIMS**

MC Maintenance Fees Paid Through the BLM Pay Portal

CBS Receipt: 3966682

Printed For Lead File # **AMC365304**

Agency Tracking ID: 1504132412

Assessment Year: 2018

Number of BLM Serial Nr: 8

Paid On: 08/30/2017

Total Amount Paid: \$1,240.00

Claim Name	BLM Serial No	Lead File No	Amount Paid
WPE #2	AMC364925	AMC364925	\$155.00
WPE #1	AMC365305	AMC365304	\$155.00
WHITE CROSS #2	AMC365306	AMC365304	\$155.00
WPE # 3	AMC428304	AMC428304	\$155.00
WPE # 4	AMC428305	AMC428305	\$155.00
WPE #5	AMC430172	AMC430172	\$155.00
WPE #6	AMC430173	AMC430172	\$155.00
WPE #29	AMC435296	AMC435275	\$155.00

364925
 365304
 428304
 430172
 435275

MAINTENANCE FEE PAYMENT

Claimant Name: WEST PORT ENERGY
 Address: 6619 N. SCOTTSDALE RD.
 City: SCOTTSDALE State: AZ Zip: 85250
 Telephone: 760-424-6504
 E-mail address: westportgold@gmail.com
 Signature: [Signature]

☐ Check here if this is a change of address.

RECEIVED
 BLM AZ STATE OFFICE
 2016 AUG 22 A 11:02
 PHOENIX, ARIZONA
 BLM
 Date
 Stamp

LINE NO.	AMC NUMBER	CLAIM/SITE NAME	COUNTY RECORDER DATA (If available)	TWP	RNG	SEC
1	365305	WPE # 1		4N	20W	28
2	365306	WHITE CROSS # 2		4N	20W	28
3	364925	WPE # 2		4N	20W	28
4	428304	WPE # 3		4N	20W	21
5	428305	WPE # 4		4N	20W	20
6	430172	WPE # 5		4N	20W	29
7	430173	WPE # 6		4N	20W	20
8	430174	WPE # 7		4N	20W	20
9	435275	WPE # 8		4N	20W	20
10	435276	WPE # 9		4N	20W	20

List additional claims on Form MCF114.

Bureau of Land Management
 Arizona State Office
www.blm.gov/az/

No. of Claims*: 35 x \$155 = 5425.00
 Check No: Cash Init. AG
 Receipt No.: 3636729
 For BLM Use Only

* \$155 per lode mining claim, mill site, or tunnel site; and \$155 for each 20 acres or portion thereof for each placer mining claim.

Form: MCF112
 Revised July 2014

This form is available from the Arizona Geological Survey and may be reproduced.

SUPPLEMENTAL ATTACHMENT

May be used with the following forms for listing additional mining claims:

Check One.

- ☐ Affidavit of Performance of Annual Work
☒ Maintenance Fee Payment
☐ Notice of Intent to Hold Mining Claims
☐ Notice of Non-Liability for Labor and Materials Furnished
☐ Quit claim Deed

RECEIVED	2016 AUG 22 A 11:02	BLM AZ STATE OFFICE
BLM Date Stamp	PHOENIX, ARIZONA	

LINE NO.	AMC NUMBER	CLAIM/SITE NAME	COUNTY RECORDER DATA (If available)	TWP	RNG	SEC
11	435277	WPE # 10		4N	20W	20
12	435278	WPE # 11		4N	20W	20
13	435279	WPE # 12		4N	20W	21
14	435280	WPE # 13		4N	20W	21
15	435281	WPE # 14		4N	20W	21
16	435282	WPE # 15		4N	20W	20
17	435283	WPE # 16		4N	20W	21
18	435284	WPE # 17		4N	20W	21
19	435285	WPE # 18		4N	20W	21
20	435286	WPE # 19		4N	20W	29
21	435287	WPE # 20		4N	20W	29
22	435288	WPE # 21		4N	20W	29
23	435289	WPE # 22		4N	20W	28
24	435290	WPE # 23		4N	20W	28
25	435291	WPE # 24		4N	20W	28
26	435292	WPE # 25		4N	20W	29
27	435293	WPE # 26		4N	20W	29
28	435294	WPE # 27		4N	20W	29
29	435295	WPE # 28		4N	20W	29

May be used with the following forms for listing additional mining claims:

☐ Affidavit of Performance of Annual Work
☒ Maintenance Fee Payment
☐ Notice of Intent to Hold Mining Claims
☐ Notice of Non-Liability for Labor and Materials Furnished
☐ Quit claim Deed

[illegible]

United States Department of the Interior
Bureau of Land Management
DIV OF LANDS, MINRLS & ENERGY
ONE N CENTRAL AVE
PHOENIX, AZ 85004 -4427
Phone: 602-417-9200

Receipt

No: 3636729

Transaction #: 3740596	
Date of Transaction: 08/22/2016	
CUSTOMER:	
	WEST PORT ENERGY LLC 6619 N SCOTTSDALE RD SCOTTSDALE, AZ 85250-4421 US

LINE #	QTY	DESCRIPTION	REMARKS	UNIT PRICE	TOTAL
1	1.00	LOCATABLE MINERALS / MINING CLAIMS- NOT NEW-UNADJUD, ONE AUTH NO. ONLY / MINING CLAIM MONEY RECEIVED CASES: AMC365305/\$5425.00	2017 MAINT (35)	- n/a -	5425.00
TOTAL:					\$5,425.00

PAYMENT INFORMATION				
1	AMOUNT:	5425.00	POSTMARKED:	N/A
	TYPE:	CASH	RECEIVED:	08/22/2016
	NAME:	WEST PORT ENERGY LLC 6619 N SCOTTSDALE RD SCOTTSDALE AZ 85250-4421 US		

REMARKS

This receipt was generated by the automated BLM Collections and Billing System and is a paper representation of a portion of the official electronic record contained therein.

ENTERED
AUG 24 2016
BY: *JB*

Run Date: 08/27/15

Run Time: 08:15 AM

**DEPARTMENT OF THE INTERIOR
BUREAU OF LAND MANAGEMENT
MINING CLAIMS**

MC Maintenance Fees Paid Through the BLM Pay Portal

CBS Receipt: 3375743

Printed For Lead File # AMC365304

Agency Tracking ID: 1440450967

Assessment Year: 2016

Number of BLM Serial Nr: 1

Paid On: 08/24/2015

Total Amount Paid: \$155.00

Claim Name	BLM Serial No	Lead File No	Amount Paid
WPE #1	AMC365305	AMC365304	\$155.00

United States Department of the Interior
Bureau of Land Management
BUSINESS & SUPPORT SVCS DIV
ONE N CENTRAL AVE SUITE 800
PHOENIX, AZ 85004 -4427
Phone: (602) 417-9200

Receipt

No: 3375743

Transaction #: 3473971	
Date of Transaction: 08/24/2015	
CUSTOMER:	
	DAVID NAYLOR 6619 N SCOTTSDALE RD SCOTTSDALE, AZ 85250 US

LINE #	QTY	DESCRIPTION	REMARKS	UNIT PRICE	TOTAL
1	1.00	LOCATABLE MINERALS / MINING CLAIMS- NOT NEW-UNADJUD, ONE AUTH NO. ONLY / MINING CLAIM MONEY RECEIVED CASES: AMC365305/\$155.00		- n/a -	155.00
TOTAL:					\$155.00

PAYMENT INFORMATION				
NOTE: Items will appear on credit card statement as "BLM O Mining Claim".				
1	AMOUNT:	155.00	POSTMARKED:	N/A
	TYPE:	CREDIT CARD	RECEIVED:	08/24/2015
	NAME:	DAVID NAYLOR 6619 N SCOTTSDALE RD SCOTTSDALE AZ 85250 US		
	CARD NO:	XXXXXXXXXXXX8245	AUTH CODE:	081717
	NAME ON CARD:	DAVID NAYLOR		
	EXPIRES:	01/2017		
	SIGNATURE:			

REMARKS

This receipt was generated by the automated BLM Collections and Billing System and is a paper representation of a portion of the official electronic record contained therein.

365304

When Recorded Return Document to:

☐ Check here if this is a change of address.
Telephone:

E-mail address:

AFFIDAVIT OF PERFORMANCE OF ANNUAL WORK1. State of Arizona, County of LA PAZ ss:2. I (Name) CRAIG S. WITA3. Reside at (Address) 5915 COLORADO RIVER RD.BCity BLYTE County RIVERSIDE

State CA Zip 92225 being duly sworn, depose and say that I am a citizen of the United States, more than eighteen years of age, and that all of the facts set forth in this affidavit, subject to the provisions and penalties of 18 U.S.C. 1001 pertaining to the filing of false, fictitious, or fraudulent statements with the United States, are true and correct according to the best of my knowledge, information and belief.

4. Owner's name and address (If not shown in Items 1-3 above).

5. That I am personally acquainted with the mining claim(s). The work and improvements were made by and at the expense of the owner(s) of said claim(s). Said contiguous group of claims, listed on this document, are situated in the

MIDDLE CAMP (optional) Mining District; LA PAZ County, Arizona.

Line No.	AMC NUMBER	CLAIM/SITE NAME	COUNTY RECORDER DATA (If available)	TWP	RNG	SEC
1	365304	WHITE CROSS #2		4N	20W	28
2						
3						
4						
5						
6						

BLM
Date
Stamp

RECEIVED
LAZ STATE OFFICE
2014 DEC 19 P 1:21
PHOENIX, ARIZONA

Form: MCF108
Revised Jan. 2006
Page 1 of 2

ENTERED
DEC 22 2014
BY: R Am

RECEIVED
AZ STATE OFFICE
2114 DEC 19 P 1:21
PHOENIX, ARIZONA

BLM
Date
Stamp

7						
8						
9						
10						

6. That between the dates starting at 12 o'clock noon on September 1, 20 13 and ending at 12 o'clock noon on September 1, 20 14 at least \$ 500.00 dollars worth of work and improvements were done and performed upon said claim(s) or upon one or more of a contiguous group of claims for the benefit of all, wholly or partly outside of a contiguous group of claims for the benefit of all, not including the location work.

7. That the following persons were employed to perform the work and improvements described herein: _____

CRAIG WITA

8. That the work and improvements performed were: 50 Hours TESTING


9. Dated: 12-19-14 Signature: Cy AWR

SUBSCRIBED AND SWORN TO before me, a Notary Public, this 19th day of December 20 14

By: Alex Kopchynski

Notary Public [Signature]

My Commission Expires 1/24/2018




Bureau of Land Management
Arizona State Office
www.az.blm.gov

No. of Claims: 1 x \$10 = 10
Check No.: CC Init. SC
Receipt No.: 3193850
For BLM Use Only

Form: MCF108
Revised Jan. 2006
Page 2 of 2

United States Department of the Interior
Bureau of Land Management
 LANDS/RECREATION & PLANNING
 ONE N CENTRAL AVE
 PHOENIX, AZ 85004 -2203
 Phone: 602-417-9200



Receipt

No:

3193850

Transaction #: 3287251	
Date of Transaction: 12/19/2014	
CUSTOMER:	
	CRAIG WIITA 5915 COLORADO RIVER RD BLYTHE, CA 92225-9670 US

LINE #	QTY	DESCRIPTION	REMARKS	UNIT PRICE	TOTAL
1	1.00	LOCATABLE MINERALS / MINING CLAIMS- NOT NEW-UNADJUD, ONE AUTH NO. ONLY / MINING CLAIM MONEY RECEIVED CASES: AMC365306/\$10.00	POL 2014 (1)	- n/a -	10.00
2	3.00	LOCATABLE MINERALS / MINING CLAIMS- NEW, UNADJUD, ONE OR MORE AUTH NOS / NEW MINING CLAIMS LOCATION FEE CASES: AMC430172/\$37.00, AMC430173/\$37.00, AMC430174/\$37.00		- n/a -	111.00
3	3.00	LOCATABLE MINERALS / MINING CLAIMS- NEW, UNADJUD, ONE OR MORE AUTH NOS / NEW MINING CLAIM PROCESSING FEE CASES: AMC430172/\$20.00, AMC430173/\$20.00, AMC430174/\$20.00		- n/a -	60.00
4	3.00	LOCATABLE MINERALS / MINING CLAIMS- NEW, UNADJUD, ONE OR MORE AUTH NOS / NEW MINING CLAIMS MAINTENANCE FEE CASES: AMC430172/\$155.00, AMC430173/ \$155.00, AMC430174/\$155.00		- n/a -	465.00
TOTAL:					\$646.00

PAYMENT INFORMATION			
NOTE: Items will appear on credit card statement as "Bureau of Land Mgmt CO".			
1	AMOUNT:	646.00	POSTMARKED: N/A
	TYPE:	CREDIT CARD	RECEIVED: 12/19/2014
	NAME:	WIITA, CRAIG 5915 COLORADO RIVER RD BLYTHE CA 92225-9670 US	

CARD NO:	XXXXXXXXXXXX7080	AUTH CODE:	816605
NAME ON CARD:	CRAIG S WIITA		
EXPIRES:	02/2016		
SIGNATURE:			

REMARKS

This receipt was generated by the automated BLM Collections and Billing System and is a paper representation of a portion of the official electronic record contained therein.

Amc 365304
364925
428304
428305

MAINTENANCE FEE PAYMENT

Claimant Name: CRAIG WILTA
Address: 5915 COLORADO RIVER RD.
City: BLYTHE State: CA Zip: 92225
Telephone: 760-424-6504
E-mail address: wiltas@aol.com
Signature: CRAIG WILTA

☐ Check here if this is a change of address.

BLM
Date
Stamp

RECEIVED
AZ STATE OFFICE
AUG 14 P 12: 21
PHOENIX, ARIZONA

LINE NO.	AMC NUMBER	CLAIM/SITE NAME	COUNTY RECORDER DATA (If available)	TWP	RNG	SEC
1	365305	WPE # 1		4N	20W	28
2	364925	WPE # 2		4N	20W	28
3	428304	WPE # 3		4N	20W	21
4	428305	WPE # 4		4N	20W	20
5	365306	WHITE CROSS #2		4N	20W	28
6						
7						
8						
9						
10						

List additional claims on Form MCF114.

Bureau of Land Management
Arizona State Office
www.blm.gov/az/

No. of Claims: 5 x \$155 = 775
Check No: CC Init. AME
Receipt No.: 3101334
For BLM Use Only

Form: MCF112
Revised July 2009

This form is available from the Arizona Department of Mines and Mineral Resources and may be reproduced.

ENTERED
AUG 15 2014
BY: Ram

United States Department of the Interior
Bureau of Land Management
 LANDS/RECREATION & PLANNING
 ONE N CENTRAL AVE
 PHOENIX, AZ 85004 -2203
 Phone: 602-417-9200



Receipt

No:

3101334

Transaction #: 3192889	
Date of Transaction: 08/14/2014	
CUSTOMER:	
	CRAIG WIITA 5915 COLORADO RIVER RD BLYTHE, CA 92225-9670 US

LINE #	QTY	DESCRIPTION	REMARKS	UNIT PRICE	TOTAL
1	1.00	LOCATABLE MINERALS / MINING CLAIMS- NOT NEW-UNADJUD, ONE AUTH NO. ONLY / MINING CLAIM MONEY RECEIVED CASES: AMC365305/\$775.00	MAINT 2015/5	- n/a -	775.00
TOTAL:					\$775.00

PAYMENT INFORMATION			
NOTE: Items will appear on credit card statement as "Bureau of Land Mgmt CO".			
1	AMOUNT:	775.00	POSTMARKED: N/A
	TYPE:	CREDIT CARD	RECEIVED: 08/14/2014
	NAME:	NAYLOR, DAVID M 6619 N SCOTTSDALE RD SCOTTSDALE AZ 85250 US	
	CARD NO:	XXXXXXXXXXXX8245	AUTH CODE: 002515
	NAME ON CARD:	DAVID M NAYLOR	
	EXPIRES:	01/2017	
	SIGNATURE:		

REMARKS

This receipt was generated by the automated BLM Collections and Billing System and is a paper representation of a portion of the official electronic record contained therein.

Run Date: 09/08/15

Run Time: 09:20 AM

**DEPARTMENT OF THE INTERIOR
BUREAU OF LAND MANAGEMENT
MINING CLAIMS**

MC Maintenance Fees Paid Through the BLM Pay Portal

CBS Receipt: 3376781

Printed For Lead File # AMC365304

Agency Tracking ID: 1440526474

Assessment Year: 2016

Number of BLM Serial Nr: 1

Paid On: 08/25/2015

Total Amount Paid: \$155.00

Claim Name	BLM Serial No	Lead File No	Amount Paid
WHITE CROSS #2	AMC365306	AMC365304	\$155.00

United States Department of the Interior
Bureau of Land Management
BUSINESS & SUPPORT SVCS DIV
ONE N CENTRAL AVE SUITE 800
PHOENIX, AZ 85004 -4427
Phone: (602) 417-9200

Receipt

No: 3376781

Transaction #: 3475022	
Date of Transaction: 08/25/2015	
CUSTOMER:	
	DAVID NAYLOR 6619 N SCOTTSDALE RD SCOTTSDALE, AZ 85250 US

LINE #	QTY	DESCRIPTION	REMARKS	UNIT PRICE	TOTAL
1	1.00	LOCATABLE MINERALS / MINING CLAIMS- NOT NEW-UNADJUD, ONE AUTH NO. ONLY / MINING CLAIM MONEY RECEIVED CASES: AMC365306/\$155.00		- n/a -	155.00
TOTAL:					\$155.00

PAYMENT INFORMATION				
NOTE: Items will appear on credit card statement as "BLM O Mining Claim".				
1	AMOUNT:	155.00	POSTMARKED:	N/A
	TYPE:	CREDIT CARD	RECEIVED:	08/25/2015
	NAME:	DAVID NAYLOR 6619 N SCOTTSDALE RD SCOTTSDALE AZ 85250 US		
	CARD NO:	XXXXXXXXXXXX8245	AUTH CODE:	021714
	NAME ON CARD:	DAVID NAYLOR		
	EXPIRES:	01/2017		
	SIGNATURE:			

REMARKS

This receipt was generated by the automated BLM Collections and Billing System and is a paper representation of a portion of the official electronic record contained therein.

AMC 364925

AMC 365304

MAINTENANCE FEE PAYMENT

Claimant Name: CRAIG WILTA
 Address: 5915 COLORADO RIVER RD
 City: BLYTHE State: CA Zip: 92225
 Telephone: 760-424-6504
 E-mail address: wiltas@aol.com
 Signature: [Signature]

☐ Check here if this is a change of address.

RECEIVED
 BLM ARIZONA STATE OFFICE
 2013 DEC 30 P 12:03
 PHOENIX, ARIZONA
 BLM
 Date
 Stamp

LINE NO.	AMC NUMBER	CLAIM/SITE NAME	COUNTY RECORDER DATA (If available)	TWP	RNG	SEC
1	364925					
2	365305					
3						
4						
5						
6						
7						
8						
9						
10						

List additional claims on Form MCF114.

Bureau of Land Management
 Arizona State Office
www.blm.gov/az/

No. of Claims: 2 x \$140 = 280
 Check No: CASH Init. WIL
 Receipt No.: 2939336
 For BLM Use Only

Form: MCF112
 Revised July 2009

This form is available from the Arizona Department of Mines and Mineral Resources and may be reproduced.

(AC 682) Maintenance Fee Paid in place of Waiver for 2014.
ENTERED INTO COMPUTER
 DEC 31 2013 PB



United States Department of the Interior

BUREAU OF LAND MANAGEMENT

Arizona State Office

One North Central Avenue, Suite 800

Phoenix, Arizona 85004-4427

www.blm.gov/az/



December 23, 2013

In Reply Refer To:

3800 (9310) PB

AMC364925, AMC365304

CERTIFIED MAIL – RETURN RECEIPT REQUESTED 7013 0600 0001 7594 4007

NOTICE

CRAIG WIITA

5915 COLORADO RIVER RD.

BLYTHE, CA. 92225

ANNIE G, WHITE CROSS #1

AMC364925, AMC365305

RECEIVED
BLM AZ STATE OFFICE
2013 DEC 30 P 12:03
PHOENIX, ARIZONA

Maintenance Fee Waiver Held for Rejection

This office received the Maintenance Fee Waiver Certification (waiver) for the above listed mining claim(s). The waiver is not properly completed and does not meet the annual filing requirements.

In accordance with 43 Code of Federal Regulations (CFR) 3835.10, the name, address, and original signatures of all owners of the mining claim must be included on the waiver form. Please correct the discrepancy as noted below.

Not all owner's of the mining claim(s) have signed the document. Please obtain the missing signature of WEST PORT ENERGY on the enclosed copy of the waiver. A Serial Register Page is enclosed listing all of the claim owners.

In order to correct the defect in the waiver, per 43 CFR 3835.93, you must provide this office with the requested information within 60 days of your receipt of this notice. If you are unable to provide this information, you have the option of paying the annual maintenance fee of \$140 per claim (\$140 per 20 acres for placer claims larger than 20 acres). If we do not receive the requested corrections within the 60 day time frame, the claim(s) will be declared forfeited and closed. ✓

ENTERED INTO COMPUTER

DEC 31 2013 PAID M/fees
PB

Please include your AMC serial number on all correspondence. If additional information is required, please contact Pauline Brown, at 602-417-9360.

Rebecca Heick

Rebecca Heick
Group Administrator
Lands and Minerals

RECEIVED
BLM AZ STATE OFFICE
2013 DEC 30 P 12:03
PHOENIX, ARIZONA

United States Department of the Interior
Bureau of Land Management
LANDS/RECREATION & PLANNING
ONE N CENTRAL AVE
PHOENIX, AZ 85004 -2203
Phone: 602-417-9200

Receipt

No: 2939236

Transaction #: 3026879	
Date of Transaction: 12/30/2013	ENTERED INTO COMPUTER
CUSTOMER: DEC 31 2013 <i>RR</i>	
CRAIG WIITA 5915 COLORADO RIVER RD BLYTHE, CA 92225-9670 US	

LINE #	QTY	DESCRIPTION	REMARKS	UNIT PRICE	TOTAL
1	1.00	LOCATABLE MINERALS / MINING CLAIMS- NOT NEW-UNADJUD, ONE AUTH NO. ONLY / MINING CLAIM MONEY RECEIVED CASES: AMC364925/\$280.00	MAINT 2014/2	- n/a -	280.00
TOTAL:					\$280.00

PAYMENT INFORMATION				
1	AMOUNT:	280.00	POSTMARKED:	N/A
	TYPE:	CASH	RECEIVED:	12/30/2013
	NAME:	WIITA, CRAIG 5915 COLORADO RIVER RD BLYTHE CA 92225-9670 US		

REMARKS

This receipt was generated by the automated BLM Collections and Billing System and is a paper representation of a portion of the official electronic record contained therein.

**DEPARTMENT OF THE INTERIOR
BUREAU OF LAND MANAGEMENT
MINING CLAIMS
(LIVE) Serial Register Page**

Run Date/Time: 12/31/2013 12:52 PM

Page 1 of 2

01 10-21-1976;090STAT0090;43USC1744

Case Type 384201: PLACER CLAIM

Claim Name: WPE #2

Commodity :

Case Disposition: ACTIVE

Required Maintenance Fee: \$140.00

Total Acres

20.000

Serial Number

AMC364925

Lead File Number

AMC364925

Name & Address

Int Rel

WEST PORT ENERGY LLC

6619 N SCOTTSDALE RD

SCOTTSDALE, AZ 85250-4421

CLAIMANT

Mer Twp Rng Sec Quadrant

District/Field Office

County

14 0040N 0200W 028

NW .SW

YUMA FO

LA PAZ

Act Date

Code

Action

Action Remarks

Receipt Number

02/01/2005

403

LOCATION DATE

04/04/2005

395

RECORDATION NOTICE RECD

1

1054418

12/30/2013

682

MAINTENANCE FEE/\$140

2014;\$140

2939236

08/30/2013

480

EVID OF ASSMT FILED

2013

2870487

08/14/2012

483

SMALL MINER CERT FILED

2013

08/14/2012

480

EVID OF ASSMT FILED

2012

2631136

08/23/2011

483

SMALL MINER CERT FILED

2012

08/23/2011

480

EVID OF ASSMT FILED

2011

2412595

08/05/2010

483

SMALL MINER CERT FILED

2011

08/05/2010

480

EVID OF ASSMT FILED

2010

2184419

08/17/2009

483

SMALL MINER CERT FILED

2010

08/17/2009

480

EVID OF ASSMT FILED

2009

1984461

08/18/2008

483

SMALL MINER CERT FILED

2009

08/18/2008

480

EVID OF ASSMT FILED

2008

1764188

08/20/2007

483

SMALL MINER CERT FILED

2008

08/20/2007

480

EVID OF ASSMT FILED

2007

1548851

08/10/2006

483

SMALL MINER CERT FILED

2007

08/10/2006

480

EVID OF ASSMT FILED

2006

1331332

08/17/2005

582

MAINTENANCE FEE/\$125

2006

1190793

04/04/2005

484

LOCATION YEAR / MAINTENANCE

2005

1054418

DEPARTMENT OF THE INTERIOR
BUREAU OF LAND MANAGEMENT
MINING CLAIMS

Run Date/Time: 12/31/2013 12:52 PM

(LIVE) Serial Register Page

Page 2 of 2

12/30/2013	392	MONIES RECEIVED	\$280.00;1	2939236
08/30/2013	396	TRF OF INTEREST FILED	WIITA CRAIG	2870495
08/30/2013	486	UNACCEPTABLE WAIVER	2014	
08/30/2013	635	AMENDED LOCATION FILED	CHANGE CLAIM NAME	2870536
02/22/2013	396	TRF OF INTEREST FILED	DUNCAN RALPH	2744723
04/02/2007	396	TRF OF INTEREST FILED	GANSKE JAMES	1465271
02/07/2006	669	LAND STATUS CHECKED		
11/18/2005	396	TRF OF INTEREST FILED	NICHOLSON THOMAS A	1190795
04/04/2005	501	ACCT ADV IN LEAD FILE	AMC364925;	
02/08/2005	404	COUNTY RECORDATION	200500730	

Line Nr Remarks

**DEPARTMENT OF THE INTERIOR
BUREAU OF LAND MANAGEMENT
MINING CLAIMS**

(LIVE) Serial Register Page

Run Date/Time: 12/31/2013 12:52 PM

Page 1 of 2

01 10-21-1976;090STAT0090;43USC1744

Case Type 384201: PLACER CLAIM

Claim Name: WPE #1

Commodity :

Case Disposition: ACTIVE

Required Maintenance Fee: \$140.00

Total Acres

20.000

Serial Number

AMC365305

Lead File Number

AMC365304

Name & Address

Int Rel

WEST PORT ENERGY LLC 6619 N SCOTTSDALE RD

SCOTTSDALE, AZ 85250-4421

CLAIMANT

Mer Twp Rng Sec Quadrant District/Field Office

County

14 0040N 0200W 028

NW

YUMA FO

LA PAZ

Act Date	Code	Action	Action Remarks	Receipt Number
----------	------	--------	----------------	----------------

02/05/2005	403	LOCATION DATE		
------------	-----	---------------	--	--

05/04/2005	395	RECORDATION NOTICE RECD	1	1070611
------------	-----	-------------------------	---	---------

12/30/2013	682	MAINTENANCE FEE/\$140	2014;\$140	2939236
------------	-----	-----------------------	------------	---------

08/30/2013	480	EVID OF ASSMT FILED	2013	2870487
------------	-----	---------------------	------	---------

08/31/2012	483	SMALL MINER CERT FILED	2013	
------------	-----	------------------------	------	--

08/31/2012	480	EVID OF ASSMT FILED	2012	2647273
------------	-----	---------------------	------	---------

08/17/2011	483	SMALL MINER CERT FILED	2012	
------------	-----	------------------------	------	--

08/17/2011	480	EVID OF ASSMT FILED	2011	2406927
------------	-----	---------------------	------	---------

08/30/2010	483	SMALL MINER CERT FILED	2011	
------------	-----	------------------------	------	--

08/30/2010	480	EVID OF ASSMT FILED	2010	2204706
------------	-----	---------------------	------	---------

08/21/2009	483	SMALL MINER CERT FILED	2010	
------------	-----	------------------------	------	--

08/21/2009	480	EVID OF ASSMT FILED	2009	1984209
------------	-----	---------------------	------	---------

08/26/2008	483	SMALL MINER CERT FILED	2009	
------------	-----	------------------------	------	--

08/26/2008	480	EVID OF ASSMT FILED	2008	1771329
------------	-----	---------------------	------	---------

08/22/2007	483	SMALL MINER CERT FILED	2008	
------------	-----	------------------------	------	--

08/22/2007	480	EVID OF ASSMT FILED	2007	1549983
------------	-----	---------------------	------	---------

08/25/2006	483	SMALL MINER CERT FILED	2007	
------------	-----	------------------------	------	--

08/25/2006	480	EVID OF ASSMT FILED	2006	1343978
------------	-----	---------------------	------	---------

09/01/2005	483	SMALL MINER CERT FILED	2006	
------------	-----	------------------------	------	--

09/01/2005	480	EVID OF ASSMT FILED	2005	1143405
------------	-----	---------------------	------	---------

05/04/2005	484	LOCATION YEAR / MAINTENANCE	2005	1070611
------------	-----	-----------------------------	------	---------

08/30/2013	396	TRF OF INTEREST FILED	WIITA CRAIG	2870495
------------	-----	-----------------------	-------------	---------

08/30/2013	486	UNACCEPTABLE WAIVER	2014	
------------	-----	---------------------	------	--

08/30/2013	635	AMENDED LOCATION FILED	CHANGE CLAIM NAME	2870536
------------	-----	------------------------	-------------------	---------

04/21/2006	669	LAND STATUS CHECKED		
------------	-----	---------------------	--	--

05/04/2005	501	ACCT ADV IN LEAD FILE	AMC365304;	
------------	-----	-----------------------	------------	--

02/07/2005	404	COUNTY RECORDATION	200500709	
------------	-----	--------------------	-----------	--

**NO WARRANTY IS MADE BY BLM
FOR USE OF THE DATA FOR
PURPOSES NOT INTENDED BY BLM**

**DEPARTMENT OF THE INTERIOR
BUREAU OF LAND MANAGEMENT
MINING CLAIMS
(LIVE) Serial Register Page**

Run Date/Time: 12/31/2013 12:52 PM

Page 2 of 2

Line Nr Remarks

**NO WARRANTY IS MADE BY BLM
FOR USE OF THE DATA FOR
PURPOSES NOT INTENDED BY BLM**

OCT 23 2013

4:11pm spoke to

Craig Wita - might
come to Phx next week
to take care of the
Waiver issue. (PB)

CW is an offer. of said co, on
Ame 365305 & 364925

UNITED STATES
DEPARTMENT OF THE INTERIOR
BUREAU OF LAND MANAGEMENT

MAINTENANCE FEE WAIVER CERTIFICATION

SEE INSTRUCTIONS ON PAGE 2

AMC 365304
364925

667 FORM APPROVED
OMB NO. 1004-0114
Expires: August 31, 2013

1. This small miner waiver is filed for the assessment year beginning on September 1, 2013 and ending on September 1, 2014.
2. The undersigned and all related parties owned ten or fewer mining claims, mill, or tunnel sites located and maintained on Federal lands in the United States of America on September 1, 2013.
3. The undersigned have performed the assessment work required by law for each mining claim listed prior to filing this waiver and understand that by filing this form, an affidavit of assessment work must be recorded by the December 30th following the filing of this waiver.
4. The undersigned understand that if the assessment work obligation has not yet come due under 30 U.S.C. 28 (for those claims in their first assessment year only), a notice of intent to hold reciting this condition must be recorded by the December 30th following the filing of this waiver.
5. The undersigned understand that mill and tunnel sites may also be listed upon this waiver and be waived from payment of the maintenance fee, and that a notice of intent to hold for these sites is required to be recorded by the December 30th immediately following the filing of this waiver.
6. The undersigned understand and acknowledge that pursuant to 43 U.S.C. 1212 and 18 U.S.C. 1001, the filing or recording of a false, fictitious, or fraudulent document with the Bureau of Land Management may result in a fine of up to \$250,000, a prison term not to exceed five years, or both.
7. The mining claims, mill or tunnel sites for which this waiver from payment of the maintenance fees is requested are:

CLAIM OR SITE NAME	BLM RECORDATION SERIAL NUMBER
1. <u>WHITE CROSS # 1</u>	<u>365305</u> x
2. <u>WHITE CROSS # 2</u>	<u>365306</u>
3. <u>ANNIE G</u>	<u>364925</u> x
4.	
5.	
6.	
7.	
8.	
9.	
10.	

The owner(s) (claimants) of the above mining claims and sites are:

CRAIG WILTA

(Owner's Name - Please Print)

5915 COLORADO RIVER RD.

(Street or P.O. Box)

BLTYHE

(City)

CA.

(State)

92225

(Zip Code)

[Signature]

(Owner's Signature)

(Owner's Name - Please Print)

(Street or P.O. Box)

(City)

(State)

(Zip Code)

(Owner's Signature)

(Owner's Name - Please Print)

(Street or P.O. Box)

(City)

(State)

(Zip Code)

(Owner's Signature)

(Continued on page 2)



(Owner's Name - Please Print)	(Owner's Signature)		
(Street or P.O. Box)	(City)	(State)	(Zip Code)
(Owner's Name - Please Print)	(Owner's Signature)		
(Street or P.O. Box)	(City)	(State)	(Zip Code)
(Owner's Name - Please Print)	(Owner's Signature)		
(Street or P.O. Box)	(City)	(State)	(Zip Code)
(Owner's Name - Please Print)	(Owner's Signature)		
(Street or P.O. Box)	(City)	(State)	(Zip Code)

Title 18 U.S.C. Section 1001 and Title 43 U.S.C. Section 1212 makes it a crime for any person knowingly and willfully to make to any department or agency of the United States any false, fictitious or fraudulent statements or representations as to any matter within its jurisdiction.

INSTRUCTIONS

1. This certification is made under the provisions of §1744 of Title 43 and § 28-28k of Title 30 of the United States Code; and the regulations thereunder (43 CFR Part 3830).
2. The claimant(s) must fill in the dates in paragraph 1 for the beginning and ending of the assessment year for which this waiver is sought.
3. The claimant(s) must fill in the date in paragraph 2 for the beginning of the assessment year for which this waiver is sought.
4. All claim and site names and Bureau of Land Management (BLM) serial numbers must be listed for the mining claims, mill sites, and tunnel sites for which the waiver is sought.
5. All owners of the mining claims, mill sites, and tunnel sites and their addresses must be given.
6. This waiver form must be signed by all the claimants or their designated agent, in original form. If an agent is designated, a notarized designation of agent, signed by all of the claimants with proper address given, must be submitted with this waiver.
7. This form must be filed no later than September 1st for the upcoming assessment year in the BLM State Office where the mining claims or sites are recorded, or the waiver cannot be granted by the BLM. (Example: To obtain a waiver for the assessment year 2012, which begins on September 1, 2011, you must qualify for and file for a waiver no later than September 1, 2011, in the proper BLM State Office.)
8. For all mining claims which require assessment work, you must record an affidavit of labor on or before the December 30th immediately following the filing of this waiver. For all other mining claims or sites waived, you must record a notice of intent to hold on or before the December 30th immediately following the filing of this waiver.
9. Mill and tunnel sites may also be listed upon this waiver and be waived from payment of the maintenance fee. A notice of intent to hold for these sites is required to be filed by the December 30th following the filing of this waiver.

RECEIVED
 BLM AZ STATE OFFICE
 2013 AUG 30 P 12:12
 PHOENIX, ARIZONA

FOR OFFICIAL USE ONLY

**DEPARTMENT OF THE INTERIOR
BUREAU OF LAND MANAGEMENT
MINING CLAIMS**

Run Date/Time: 11/21/2013 06:55 AM

(LIVE) Serial Register Page

Page 1 of 2

01 10-21-1976;090STAT0090;43USC1744

Case Type 384201: PLACER CLAIM

Claim Name: WHITE CROSS #1

Commodity :

Case Disposition: ACTIVE

Required Maintenance Fee: \$140.00

Total Acres
20.000

Serial Number
AMC365305
Lead File Number
AMC365304

Name & Address

Int Rel

WEST PORT ENERGY LLC 6619 N SCOTTSDALE RD SCOTTSDALE, AZ 85250-4421 CLAIMANT

Mer Twp	Rng	Sec	Quadrant	District/Field Office	County
14	0040N	0200W	028	NW YUMA FO	LA PAZ

Act Date	Code	Action	Action Remarks	Receipt Number
02/05/2005	403	LOCATION DATE		
05/04/2005	395	RECORDATION NOTICE RECD	1	1070611
08/30/2013	480	EVID OF ASSMT FILED	2013	2870487
08/31/2012	483	SMALL MINER CERT FILED	2013	
08/31/2012	480	EVID OF ASSMT FILED	2012	2647273
08/17/2011	483	SMALL MINER CERT FILED	2012	
08/17/2011	480	EVID OF ASSMT FILED	2011	2406927
08/30/2010	483	SMALL MINER CERT FILED	2011	
08/30/2010	480	EVID OF ASSMT FILED	2010	2204706
08/21/2009	483	SMALL MINER CERT FILED	2010	
08/21/2009	480	EVID OF ASSMT FILED	2009	1984209
08/26/2008	483	SMALL MINER CERT FILED	2009	
08/26/2008	480	EVID OF ASSMT FILED	2008	1771329
08/22/2007	483	SMALL MINER CERT FILED	2008	
08/22/2007	480	EVID OF ASSMT FILED	2007	1549983
08/25/2006	483	SMALL MINER CERT FILED	2007	
08/25/2006	480	EVID OF ASSMT FILED	2006	1343978
09/01/2005	483	SMALL MINER CERT FILED	2006	
09/01/2005	480	EVID OF ASSMT FILED	2005	1143405
05/04/2005	484	LOCATION YEAR / MAINTENANCE	2005	1070611
08/30/2013	392	MONIES RECEIVED	\$20.00;1	2870536
08/30/2013	396	TRF OF INTEREST FILED	WIITA CRAIG	2870495
08/30/2013	486	UNACCEPTABLE WAIVER	2014	
04/21/2006	669	LAND STATUS CHECKED		
05/04/2005	501	ACCT ADV IN LEAD FILE	AMC365304;	
02/07/2005	404	COUNTY RECORDATION	200500709	

Line Nr Remarks

NO WARRANTY IS MADE BY BLM
FOR USE OF THE DATA FOR
PURPOSES NOT INTENDED BY BLM

**DEPARTMENT OF THE INTERIOR
BUREAU OF LAND MANAGEMENT
MINING CLAIMS
(LIVE) Serial Register Page**

Run Date/Time: 11/21/2013 06:56 AM

Page 1 of 2

01 10-21-1976;090STAT0090;43USC1744

Total Acres

Serial Number

Case Type 384201: PLACER CLAIM

20.000

AMC364925

Claim Name: ANNIE G

Lead File Number

Commodity :

AMC364925

Case Disposition: ACTIVE

Required Maintenance Fee: \$140.00

Name & Address	Int Rel
WEST PORT ENERGY LLC 6619 N SCOTTSDALE RD SCOTTSDALE, AZ 85250-4421	CLAIMANT

Mer Twp	Rng	Sec	Quadrant	District/Field Office	County
14	0040N	0200W	028	NW .SW YUMA FO	LA PAZ

Act Date	Code	Action	Action Remarks	Receipt Number
02/01/2005	403	LOCATION DATE		
04/04/2005	395	RECORDATION NOTICE RECD	1	1054418
08/30/2013	480	EVID OF ASSMT FILED	2013	2870487
08/14/2012	483	SMALL MINER CERT FILED	2013	
08/14/2012	480	EVID OF ASSMT FILED	2012	2631136
08/23/2011	483	SMALL MINER CERT FILED	2012	
08/23/2011	480	EVID OF ASSMT FILED	2011	2412595
08/05/2010	483	SMALL MINER CERT FILED	2011	
08/05/2010	480	EVID OF ASSMT FILED	2010	2184419
08/17/2009	483	SMALL MINER CERT FILED	2010	
08/17/2009	480	EVID OF ASSMT FILED	2009	1984461
08/18/2008	483	SMALL MINER CERT FILED	2009	
08/18/2008	480	EVID OF ASSMT FILED	2008	1764188
08/20/2007	483	SMALL MINER CERT FILED	2008	
08/20/2007	480	EVID OF ASSMT FILED	2007	1548851
08/10/2006	483	SMALL MINER CERT FILED	2007	
08/10/2006	480	EVID OF ASSMT FILED	2006	1331332
08/17/2005	582	MAINTENANCE FEE/\$125	2006	1190793
04/04/2005	484	LOCATION YEAR / MAINTENANCE	2005	1054418
08/30/2013	396	TRF OF INTEREST FILED	WIITA CRAIG	2870495
08/30/2013	486	UNACCEPTABLE WAIVER	2014	
02/22/2013	396	TRF OF INTEREST FILED	DUNCAN RALPH	2744723
04/02/2007	396	TRF OF INTEREST FILED	GANSKE JAMES	1465271
02/07/2006	669	LAND STATUS CHECKED		
11/18/2005	396	TRF OF INTEREST FILED	NICHOLSON THOMAS A	1190795
04/04/2005	501	ACCT ADV IN LEAD FILE	AMC364925;	
02/08/2005	404	COUNTY RECORDATION	200500730	

NO WARRANTY IS MADE BY BLM
FOR USE OF THE DATA FOR
PURPOSES NOT INTENDED BY BLM

DEPARTMENT OF THE INTERIOR
BUREAU OF LAND MANAGEMENT
MINING CLAIMS
(LIVE) Serial Register Page

Run Date/Time: 11/21/2013 06:56 AM

Page 2 of 2

Line Nr Remarks

NO WARRANTY IS MADE BY BLM
FOR USE OF THE DATA FOR
PURPOSES NOT INTENDED BY BLM

When Recorded Return Document to:

CRAIG S. WIITA

5915 COLORADO RIVER RD.

BLYTHER, CA. 92225

☐ Check here is this is a change of address.

Telephone: 760-424-6504

E-mail address: wiitas@aol.com

AFFIDAVIT OF PERFORMANCE OF ANNUAL WORK

1. State of Arizona, County of LA PAZ ss:

2. I (Name) CRAIG S. WIITA

3. Reside at (Address) 5915 COLORADO RIVER RD.

City BLYTHER County RIVERSIDE

State CA Zip 92225 being duly sworn, depose and say that I am a citizen of the United States, more than eighteen years of age, and that all of the facts set forth in this affidavit, subject to the provisions and penalties of 18 U.S.C. 1001 pertaining to the filing of false, fictitious, or fraudulent statements with the United States, are true and correct according to the best of my knowledge, information and belief.

4. Owner's name and address (If not shown in Items 1-3 above).

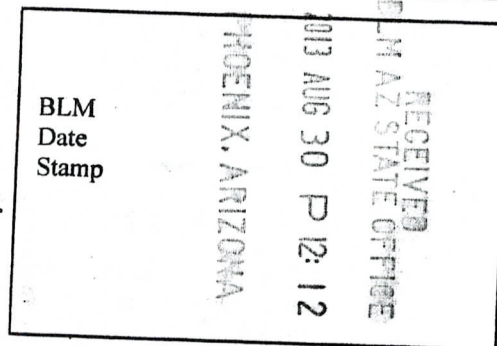
5. That I am personally acquainted with the mining claim(s). The work and improvements were made by and at the expense of the owner(s) of said claim(s). Said contiguous group of claims, listed on this document, are situated in the

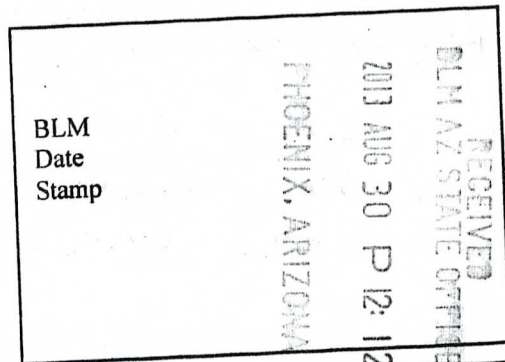
MIDDLE CAMP (optional) Mining District; LA PAZ County, Arizona.

Line No.	AMC NUMBER	CLAIM/SITE NAME	COUNTY RECORDER DATA (If available)	TWP	RNG	SEC
1	365305	WHITE CROSS #1		4N	20W	28
2	365306	WHITE CROSS #2		4N	20W	28
3	364925	ANNIE G		4N	20W	28
4						
5						
6						

ENTERED
SEP 13 2013
BY: pm

Form: MCF108
Revised Jan. 2006
Page 1 of 2





7						
8						
9						
10						

6. That between the dates starting at 12 o'clock noon on September 1, 20 12 and ending at 12 o'clock noon on September 1, 20 13 at least \$ \$5,000.- dollars worth of work and improvements were done and performed upon said claim(s) or upon one or more of a contiguous group of claims for the benefit of all, wholly or partly outside of a contiguous group of claims for the benefit of all, not including the location work.

7. That the following persons were employed to perform the work and improvements described herein: _____

CRAIG WIITA

8. That the work and improvements performed were: TESTING, SAMPLING

1000 + Hours

9. Dated: 8-30-13 Signature: [Signature]

SUBSCRIBED AND SWORN TO before me, a Notary Public, this 30th day of August 20 13

By: _____

Notary Public Craig Scott Wiita

My Commission Expires March 20 2015



MARGIE SCHMETTE
NOTARY PUBLIC
MARICOPA COUNTY, ARIZONA
My Commission Expires March 20, 2015

Bureau of Land Management
Arizona State Office
www.az.blm.gov

No. of Claims: 3 x \$10 = 30
Check No.: CCF Init. MS
Receipt No.: 2870487
For BLM Use Only

Form: MCF108
Revised Jan. 2006
Page 2 of 2

United States Department of the Interior

Bureau of Land Management

LANDS/RECREATION & PLANNING

ONE N CENTRAL AVE

PHOENIX, AZ 85004 -2203

Phone: 602-417-9200

Receipt

No:

2870487

Transaction #: 2956467	
Date of Transaction: 08/30/2013	
CUSTOMER:	
	CRAIG S WIITA 5915 COLORADO RIVER RD BLYTHE, CA 92225-9670 US

LINE #	QTY	DESCRIPTION	REMARKS	UNIT PRICE	TOTAL
1	1.00	LOCATABLE MINERALS / MINING CLAIMS-NOT NEW-UNADJUD, ONE AUTH NO. ONLY / MINING CLAIM MONEY RECEIVED CASES: AMC365305/\$30.00	POL 2013/3 WAV	- n/a -	30.00
TOTAL:					\$30.00

PAYMENT INFORMATION			
1	AMOUNT:	30.00	POSTMARKED: N/A
	TYPE:	CASH	RECEIVED: 08/30/2013
	NAME:	WIITA, CRAIG S 5915 COLORADO RIVER RD BLYTHE CA 92225-9670 US	

REMARKS

This receipt was generated by the automated BLM Collections and Billing System and is a paper representation of a portion of the official electronic record contained therein.

UNITED STATES
DEPARTMENT OF THE INTERIOR
BUREAU OF LAND MANAGEMENT

MAINTENANCE FEE WAIVER CERTIFICATION

2/50

ANK 365304

FORM APPROVED
OMB NO. 1004-0114 (661)
Expires: August 31, 2013

SEE INSTRUCTIONS ON PAGE 2

1. This small miner waiver is filed for the assessment year beginning on September 1, 2012 and ending on September 1, 2013.
2. The undersigned and all related parties owned ten or fewer mining claims, mill, or tunnel sites located and maintained on Federal lands in the United States of America on September 1, 2012.
3. The undersigned have performed the assessment work required by law for each mining claim listed prior to filing this waiver and understand that by filing this form, an affidavit of assessment work must be recorded by the December 30th following the filing of this waiver.
4. The undersigned understand that if the assessment work obligation has not yet come due under 30 U.S.C. 28 (for those claims in their first assessment year only), a notice of intent to hold reciting this condition must be recorded by the December 30th following the filing of this waiver.
5. The undersigned understand that mill and tunnel sites may also be listed upon this waiver and be waived from payment of the maintenance fee, and that a notice of intent to hold for these sites is required to be recorded by the December 30th immediately following the filing of this waiver.
6. The undersigned understand and acknowledge that pursuant to 43 U.S.C. 1212 and 18 U.S.C. 1001, the filing or recording of a false, fictitious, or fraudulent document with the Bureau of Land Management may result in a fine of up to \$250,000, a prison term not to exceed five years, or both.
7. The mining claims, mill or tunnel sites for which this waiver from payment of the maintenance fees is requested are:

CLAIM OR SITE NAME	BLM RECORDATION SERIAL NUMBER
1. <u>WHITE CROSS #1</u>	<u>365305</u>
2. <u>WHITE CROSS #2</u>	<u>365306</u>
3.	
4.	
5.	
6.	
7.	
8.	
9.	
10.	

The owner(s) (claimants) of the above mining claims and sites are:

CRAIG WILTA

(Owner's Name - Please Print)

5915 COLORADO RIVER RD.

(Street or P.O. Box)

BLYTHE

(City)

CA

(State)

92225

(Zip Code)

Cy A Wilta

(Owner's Signature)

(Owner's Name - Please Print)

(Street or P.O. Box)

(City)

(State)

(Zip Code)

(Owner's Name - Please Print)

(Street or P.O. Box)

(City)

(State)

(Zip Code)

(Owner's Signature)

RECEIVED
BLM AZ STATE OFFICE
2012 AUG 31 P 2:34
PHOENIX, ARIZONA

9/20/2012

ENTERED INTO COMPUTER

(Owner's Name - Please Print)	(Owner's Signature)		
(Street or P.O. Box)	(City)	(State)	(Zip Code)
(Owner's Name - Please Print)	(Owner's Signature)		
(Street or P.O. Box)	(City)	(State)	(Zip Code)
(Owner's Name - Please Print)	(Owner's Signature)		
(Street or P.O. Box)	(City)	(State)	(Zip Code)
(Owner's Name - Please Print)	(Owner's Signature)		
(Street or P.O. Box)	(City)	(State)	(Zip Code)

Title 18 U.S.C. Section 1001 and Title 43 U.S.C. Section 1212 makes it a crime for any person knowingly and willfully to make to any department or agency of the United States any false, fictitious or fraudulent statements or representations as to any matter within its jurisdiction.

INSTRUCTIONS

1. This certification is made under the provisions of §1744 of Title 43 and § 28-28k of Title 30 of the United States Code; and the regulations thereunder (43 CFR Part 3830).
2. The claimant(s) must fill in the dates in paragraph 1 for the beginning and ending of the assessment year for which this waiver is sought.
3. The claimant(s) must fill in the date in paragraph 2 for the beginning of the assessment year for which this waiver is sought.
4. All claim and site names and Bureau of Land Management (BLM) serial numbers must be listed for the mining claims, mill sites, and tunnel sites for which the waiver is sought.
5. All owners of the mining claims, mill sites, and tunnel sites and their addresses must be given.
6. This waiver form must be signed by all the claimants or their designated agent, in original form. If an agent is designated, a notarized designation of agent, signed by all of the claimants with proper address given, must be submitted with this waiver.
7. This form must be filed no later than September 1st for the upcoming assessment year in the BLM State Office where the mining claims or sites are recorded, or the waiver cannot be granted by the BLM. (Example: To obtain a waiver for the assessment year 2012, which begins on September 1, 2011, you must qualify for and file for a waiver no later than September 1, 2011, in the proper BLM State Office.)
8. For all mining claims which require assessment work, you must record an affidavit of labor on or before the December 30th immediately following the filing of this waiver. For all other mining claims or sites waived, you must record a notice of intent to hold on or before the December 30th immediately following the filing of this waiver.
9. Mill and tunnel sites may also be listed upon this waiver and be waived from payment of the maintenance fee. A notice of intent to hold for these sites is required to be filed by the December 30th following the filing of this waiver.

RECEIVED
 BLM AZ STATE OFFICE
 2012 AUG 31 PM 2:36
 PHOENIX, ARIZONA
 FOR OFFICIAL USE ONLY

When Recorded Return Document to:

CRAIG WIITA
5915 COLORADO RIVER RD
BLYTHE, CA. 92225

☐ Check here if this is a change of address.

Telephone: 760-424-6504

E-mail address: wiitas@aol.com

AFFIDAVIT OF PERFORMANCE OF ANNUAL WORK

1. State of Arizona, County of LA PAZ ss:

2. I (Name) CRAIG WIITA

3. Reside at (Address) 5915 COLORADO RIVER RD.

City BLYTHE County RIVERSIDE

State CA Zip 92225 being duly sworn, depose and say that I am a citizen of the United States, more than eighteen years of age, and that all of the facts set forth in this affidavit, subject to the provisions and penalties of 18 U.S.C. 1001 pertaining to the filing of false, fictitious, or fraudulent statements with the United States, are true and correct according to the best of my knowledge, information and belief.

4. Owner's name and address (If not shown in Items 1-3 above). _____

5. That I am personally acquainted with the mining claim(s). The work and improvements were made by and at the expense of the owner(s) of said claim(s). Said contiguous group of claims, listed on this document, are situated in the

MIDDLE CAMP (optional) Mining District; LA PAZ County, Arizona.

Line No.	AMC NUMBER	CLAIM/SITE NAME	COUNTY RECORDER DATA (If available)	TWP	RNG	SEC
1	365305	WHITE CROSS #1		4N	20W	28
2	365306	WHITE CROSS #2		4N	20W	28
3						
4						
5						
6						

BLM
Date
Stamp

RECEIVED
BLM AZ STATE OFFICE
2012 AUG 31 P 2:34
PHOENIX, ARIZONA

ANBLAYOMAN
07007 0900/001
Form MCF108
Revised Jan. 2006
Page 1 of 2

RECEIVED	BLM AZ STATE OFFICE
2012 AUG 31 P 2:34	PHOENIX, ARIZONA
BLM Date Stamp	

7						
8						
9						
10						

6. That between the dates starting at 12 o'clock noon on September 1, 20 11 and ending at 12 o'clock noon on September 1, 20 12 at least \$ 1000.00 dollars worth of work and improvements were done and performed upon said claim(s) or upon one or more of a contiguous group of claims for the benefit of all, wholly or partly outside of a contiguous group of claims for the benefit of all, not including the location work.

7. That the following persons were employed to perform the work and improvements described herein: CRAIG WIITA

8. That the work and improvements performed were: TESTING, SAMPLING
500 + Hours

9. Dated: _____ Signature: _____


SUBSCRIBED AND SWORN TO before me, a Notary Public, this 31 day of August 20 12

By: Craig Wiita

Notary Public Chancy [Signature]

My Commission Expires Nov. 28, 2014

Bureau of Land Management
Arizona State Office
www.az.blm.gov



No. of Claims:	<u>2</u>	x \$10 =	<u>20</u>
Check No.:	<u>CASH</u>	Init.	<u>SC</u>
Receipt No.:	<u>2647273</u>		
For BLM Use Only			

Form: MCF108
Revised Jan. 2006
Page 2 of 2

United States Department of the Interior
Bureau of Land Management
LANDS/RECREATION & PLANNING
ONE N CENTRAL AVE
PHOENIX, AZ 85004 -2203
Phone: 602-417-9200

Receipt

No: 2647273

Transaction #: 2728047

Date of Transaction: 08/31/2012

CUSTOMER:

CRAIG WIITA
5915 COLORADO RIVER RD
BLYTHE,CA 92225-9670 US

LINE #	QTY	DESCRIPTION	REMARKS	UNIT PRICE	TOTAL
1	1.00	LOCATABLE MINERALS / MINING CLAIMS-NOT NEW-UNADJUD,ONE AUTH NO. ONLY / MINING CLAIM MONEY RECEIVED CASES: AMC365305/\$20.00	WAIVER & POL (2)	- n/a -	20.00
TOTAL:					\$20.00

PAYMENT INFORMATION

1	AMOUNT:	20.00	POSTMARKED:	N/A
	TYPE:	CASH	RECEIVED:	08/31/2012
	NAME:	WIITA, CRAIG 5915 COLORADO RIVER RD BLYTHE CA 92225-9670 US		

REMARKS

This receipt was generated by the automated BLM Collections and Billing System and is a paper representation of a portion of the official electronic record contained therein.

Micropurchase
of
missing
loc. notices

AMC 365305-306
LaParz Co.

UNITED STATES
DEPARTMENT OF THE INTERIOR
BUREAU OF LAND MANAGEMENT

320

FORM APPROVED
OMB NO. 1004-0114
Expires: August 31, 2013

MAINTENANCE FEE WAIVER CERTIFICATION

SEE INSTRUCTIONS ON PAGE 2

AMC365304

1. This small miner waiver is filed for the assessment year beginning on September 1, 2011 and ending on September 1, 2012.
2. The undersigned and all related parties owned ten or fewer mining claims, mill, or tunnel sites located and maintained on Federal lands in the United States of America on September 1, 2011.
3. The undersigned have performed the assessment work required by law for each mining claim listed prior to filing this waiver and understand that filing this form, an affidavit of assessment work must be recorded by the December 30th following the filing of this waiver.
4. The undersigned understand that if the assessment work obligation has not yet come due under 30 U.S.C. 28 (for those claims in their first assessment year only), a notice of intent to hold reciting this condition must be recorded by the December 30th following the filing of this waiver.
5. The undersigned understand that mill and tunnel sites may also be listed upon this waiver and be waived from payment of the maintenance fee, and that a notice of intent to hold for these sites is required to be recorded by the December 30th immediately following the filing of this waiver.
6. The undersigned understand and acknowledge that pursuant to 43 U.S.C. 1212 and 18 U.S.C. 1001, the filing or recording of a false, fictitious, or fraudulent document with the Bureau of Land Management may result in a fine of up to \$250,000, a prison term not to exceed five years, or both.
7. The mining claims, mill or tunnel sites for which this waiver from payment of the maintenance fees is requested are:

CLAIM OR SITE NAME	BLM RECORDATION SERIAL NUMBER
1. WHITE CROSS #1	365305
2. WHITE CROSS #2	365306
3.	
4.	
5.	
6.	
7.	
8.	
9.	
10.	

The owner(s) (claimants) of the above mining claims and sites are:

CRAIG WILTA
(Owner's Name - Please Print)
5915 COLORADO RIVER RD
(Street or P.O. Box)
BLYTHE CA 92225
(City) (State) (Zip Code)


(Owner's Signature)

(Owner's Name - Please Print)
(Street or P.O. Box)
(City) (State) (Zip Code)

(Owner's Signature)

(Owner's Name - Please Print)
(Street or P.O. Box)
(City) (State) (Zip Code)

(Owner's Signature)

(Continued on page 2)

PHOENIX, ARIZONA

2011 AUG 17 A 9:20

RECEIVED
BLM AZ STATE OFFICE

ENTERED IN COMPUTER

RS 8-23-11

(Owner's Name - Please Print)

(Owner's Signature)

(Street or P.O. Box)

(City)

(State)

(Zip Code)

(Owner's Name - Please Print)

(Owner's Signature)

(Street or P.O. Box)

(City)

(State)

(Zip Code)

(Owner's Name - Please Print)

(Owner's Signature)

(Street or P.O. Box)

(City)

(State)

(Zip Code)

(Owner's Name - Please Print)

(Owner's Signature)

(Street or P.O. Box)

(City)

(State)

(Zip Code)

Title 18 U.S.C. Section 1001 and Title 43 U.S.C. Section 1212 makes it a crime for any person knowingly and willfully to make to any department or agency of the United States any false, fictitious or fraudulent statements or representations as to any matter within its jurisdiction.

INSTRUCTIONS

1. This certification is made under the provisions of §1744 of Title 43 and § 28-28k of Title 30 of the United States Code; and the regulations thereunder (CFR Part 3830).
2. The claimant(s) must fill in the dates in paragraph 1 for the beginning and ending of the assessment year for which this waiver is sought.
3. The claimant(s) must fill in the date in paragraph 2 for the beginning of the assessment year for which this waiver is sought.
4. All claim and site names and Bureau of Land Management (BLM) serial numbers must be listed for the mining claims, mill sites, and tunnel sites for which the waiver is sought.
5. All owners of the mining claims, mill sites, and tunnel sites and their addresses must be given.
6. This waiver form must be signed by all the claimants or their designated agent, in original form. If an agent is designated, a notarized designation of agent, signed by all of the claimants with proper address given, must be submitted with this waiver.
7. This form must be filed no later than September 1st for the upcoming assessment year in the BLM State Office where the mining claims or sites are recorded, or the waiver cannot be granted by the BLM. (Example: To obtain a waiver for the assessment year 2012, which begins on September 1, 2011, you must qualify for and file for a waiver no later than September 1, 2011, in the proper BLM State Office.)
8. For all mining claims which require assessment work, you must record an affidavit of labor on or before the December 30th immediately following the filing of this waiver. For all other mining claims or sites waived, you must record a notice of intent to hold on or before the December 30th immediately following the filing of this waiver.
9. Mill and tunnel sites may also be listed upon this waiver and be waived from payment of the maintenance fee. A notice of intent to hold for these sites is required to be filed by the December 30th following the filing of this waiver.

PHOENIX, ARIZONA

2011 AUG 11 A 9:20

RECEIVED
BLM AZ STATE OFFICE
FOR OFFICIAL USE ONLY

When Recorded Return Document to:

CRAIG WILTA
5915 COLORADO RIVER RD
BLYTHE, CA. 92225

☐ Check here if this is a change of address.

Telephone: 760-424-6504

E-mail address: wiltas@aol.com

AFFIDAVIT OF PERFORMANCE OF ANNUAL WORK

1. State of Arizona, County of LA PAZ ss:

2. I (Name) CRAIG WILTA

3. Reside at (Address) 5915 COLORADO RIVER RD.

City BLYTHE County RIVERSIDE

State CA zip 92225 being duly sworn, depose and say that I am a citizen of the United States, more than eighteen years of age, and that all of the facts set forth in this affidavit, subject to the provisions and penalties of 18 U.S.C. 1001 pertaining to the filing of false, fictitious, or fraudulent statements with the United States, are true and correct according to the best of my knowledge, information and belief.

4. Owner's name and address (if not shown in Items 1-3 above), _____

5. That I am personally acquainted with the mining claim(s). The work and improvements were made by and at the expense of the owner(s) of said claim(s). Said contiguous group of claims, listed on this document, are situated in the

(optional) Mining District; MIDDLE CAMP, LA PAZ County, Arizona.

Line No.	AMC NUMBER	CLAIM/SITE NAME	COUNTY RECORDER DATA (If available)	TWP	RNG	SEC
1	365305	WHITE CROSS #1		4N	20W	28
2	365306	WHITE CROSS #2		4N	20W	28
3						
4						
5						
6						

ENTERED IN COMPUTER

RE 8-23-11

Form: MCF108

Revised Jan. 2006

Page 1 of 2

RECEIVED
BLM
Date
Stamp

2011 AUG 17 A 9:20
TUCSON, ARIZONA

7						
8						
9						
10						

6. That between the dates starting at 12 o'clock noon on September 1, 20 10 and ending at 12 o'clock noon on September 1, 20 10 at least \$ 600.00 dollars worth of work and improvements were done and performed upon said claim(s) or upon one or more of a contiguous group of claims for the benefit of all, wholly or partly outside of a contiguous group of claims for the benefit of all, not including the location work.

7. That the following persons were employed to perform the work and improvements described herein: _____

CRAIG WILTA

8. That the work and improvements performed were: TESTING, SAMPLING


300+ Hours

9. Dated: 8-12-11 Signature: [Signature]

SUBSCRIBED AND SWORN TO before me, a Notary Public, this 17 day of Aug 20 11

By: Craig Wilta
Notary Public [Signature]

My Commission Expires Nov. 28, 2014



Bureau of Land Management
Arizona State Office
www.az.blm.gov

No. of Claims: 2 X \$10 = 20.00
Check No.: CASH Init. [Signature]
Receipt No.: 2406927
For BLM Use Only

United States Department of the Interior
Bureau of Land Management
LANDS/RECREATION & PLANNING
ONE N CENTRAL AVE
PHOENIX, AZ 85004 -2203
Phone: 602-417-9200

Receipt

No: 2406927

Transaction #: 2482200**Date of Transaction:** 08/17/2011

CUSTOMER:

CRAIG WIITA
5915 COLORADO RIVER RD
BLYTHE, CA 92225-9670 US

LINE #	QTY	DESCRIPTION	REMARKS	UNIT PRICE	TOTAL
1	1.00	LOCATABLE MINERALS / MINING CLAIMS- NOT NEW-UNADJUD, ONE AUTH NO. ONLY / MINING CLAIM MONEY RECEIVED CASES: AMC365305/\$20.00	2011 POL & 2012 WAIV (2)	- n/a -	20.00
TOTAL:					\$20.00

PAYMENT INFORMATION

1	AMOUNT:	20.00	POSTMARKED:	N/A
	TYPE:	CASH	RECEIVED:	08/17/2011
	NAME:	WIITA, CRAIG 5915 COLORADO RIVER RD BLYTHE CA 92225-9670 US		

REMARKS

This receipt was generated by the automated BLM Collections and Billing System and is a paper representation of a portion of the official electronic record contained therein.

UNITED STATES DEPARTMENT OF THE INTERIOR
BUREAU OF LAND MANAGEMENT

MAINTENANCE FEE WAIVER CERTIFICATION

SEE INSTRUCTIONS ON REVERSE

FORM APPROVED
OMB NO. 1004-0114
Expires: February 28, 2010

AMC 365304

1. This small miner waiver is filed for the assessment year beginning at noon on September 1, 2010 and ending at noon on September 1, 2011.
2. The undersigned and all related parties owned ten or fewer mining claims, mill, or tunnel sites located and maintained on Federal lands in the United States of America on September 1, 2011.
3. The undersigned have performed the assessment work required by law for each mining claim listed prior to filing this waiver and understand that by filing this form; an affidavit of assessment work must be recorded by the December 30th following the filing of this waiver.
4. The undersigned understand that if the assessment work obligation has not yet come due under 30 U.S.C. 28 (for those claims in their first assessment year only); a notice of intent to hold reciting this condition must be recorded by the December 30th following the filing of this waiver.
5. The undersigned understand that mill and tunnel sites may also be listed upon this waiver and be waived from payment of the maintenance fee; and that a notice of intent to hold for these sites is required to be recorded by the December 30th immediately following the filing of this waiver.
6. The undersigned understand and acknowledge that pursuant to 43 U.S.C. 1212 and 18 U.S.C. 1001; the filing or recording of a false, fictitious, or fraudulent document with the Bureau of Land Management may result in a fine of up to \$250,000, a prison term not to exceed five years, or both.
7. The mining claims, mill or tunnel sites for which this waiver from payment of the maintenance fees is requested are:

CLAIM OR SITE NAME	BLM RECORDATION SERIAL NUMBER
1. WHITE CROSS #1	✓ 365305
2. WHITE CROSS #2	365306
3.	
4.	
5.	
6.	
7.	
8.	
9.	
10.	

The owner(s) (claimants) of the above mining claims and sites are:

CRAIG WILTA

(Owner's Name - Please Print)

5915 COLORADO RIVER RD.

(Street or P.O. Box)

BLYTHE

(City)

CA

(State)

92225

(Zip Code)

Cy AWC

(Owner's Signature)

(Owner's Name - Please Print)

(Street or P.O. Box)

(City)

(State)

(Zip Code)

(Owner's Name - Please Print)

(Street or P.O. Box)

(City)

(State)

(Zip Code)

(Owner's Signature)

RECEIVED
BLM AZ STATE OFFICE
AUG 30 P 2 01
PHOENIX, ARIZONA

(Owner's Signature)

ENTERED IN COMPUTER

R2 9/16/10

(Owner's Name - Please Print)	(Owner's Signature)		
(Street or P.O. Box)	(City)	(State)	(Zip Code)
(Owner's Name - Please Print)	(Owner's Signature)		
(Street or P.O. Box)	(City)	(State)	(Zip Code)
(Owner's Name - Please Print)	(Owner's Signature)		
(Street or P.O. Box)	(City)	(State)	(Zip Code)
(Owner's Name - Please Print)	(Owner's Signature)		
(Street or P.O. Box)	(City)	(State)	(Zip Code)

INSTRUCTIONS

1. This certification is made under the provisions of § 1744 of Title 43 and § 28-28k of Title 30 of the United States Code; and the regulations thereunder (43 CFR Part 3830).
2. The claimant(s) **must** fill in the dates in paragraph 1 for the beginning and ending of the assessment year for which this waiver is sought.
3. The claimant(s) **must** fill in the date in paragraph 2 for the beginning of the assessment year for which this waiver is sought.
4. All claim and site names and Bureau of Land Management (BLM) serial numbers **must** be listed for the mining claims, mill sites, and tunnel sites for which the waiver is sought.
5. All owners of the mining claims, mill sites, and tunnel sites and their addresses **must** be given.
6. This waiver form **must** be signed by all the claimants or their designated agent, in original form. If an agent is designated, a notarized designation of agent, signed by all of the claimants with proper address given, **must** be submitted with this waiver.
7. This form **must** be filed no later than September 1st for the upcoming assessment year in the BLM State Office where the mining claims or sites are recorded, or the waiver cannot be granted by the BLM. (Example: to obtain a waiver for the assessment year 2000, which begins at noon on September 1, 1999, you **must** qualify for and file for a waiver no later than September 1, 1999, in the proper BLM State Office).
8. For all mining claims which require assessment work, you **must** record an affidavit of labor on or before the December 30th immediately following the filing of this waiver. For all other mining claims or sites waived, you must record a notice of intent to hold on or before the December 30th immediately following the filing of this waiver.
9. Mill and tunnel sites may also be listed upon this waiver and be waived from payment of the maintenance fee. A notice of intent to hold for these sites is required to be filed by the December 30th following the filing of this waiver.

NOTICE/BURDEN HOURS STATEMENT

The Privacy Act of 1974, *as amended*, and the regulation in 43 CFR 2.48(d) provide that you be furnished the following information in connection with the information required by this certification of waiver from rental fees.

AUTHORITY: 30 U.S.C. 28-28k; 43 U.S.C. 1201, 1457, 1740, and 1744; and 43 CFR 3830.

PRINCIPLE PURPOSE: This information is to be used to verify that the owner(s) (claimants) of a mining claim has complied with 30 U.S.C. 28f and is entitled to perform assessment work in lieu of paying the maintenance fee for the mining claims listed on this form.

ROUTINE USE: (1) Adjudication of the claimant(s) certification of waiver from paying the maintenance fee otherwise required by 30 U.S.C. 28f. (2) Disclosure may be made to appropriate Federal agencies when location is made within the agency's geographic area of responsibility. (3) Information from the record and/or the record will be transferred to the appropriate Federal, State, or local agency, or a member of the public in response to a specific request for pertinent information. (4) Information may also be provided to the Department of Justice or in a proceeding before a court or adjudicative body; or to Federal, State, local or foreign agencies when needed for enforcement of civil or criminal codes or applicable regulations concerning title rights upon the public land.

EFFECT OF NOT PROVIDING INFORMATION: Disclosure of this information is required by 30 U.S.C. 28f and 43 CFR Part 3830 for those qualified claimants wishing to take the small miner waiver allowed. Failure to supply the information required in this form to support the claimants certification of waiver from payment of the otherwise required maintenance fees will result in the waiver being disallowed and the mining claims subject to forfeiture by BLM under 30 U.S.C. 28i.

The Paperwork Reduction Act of 1995 requires us to inform you that:

This information is being collected to allow the BLM to determine if you qualify for a waiver from the payment of \$100 per mining claim or site maintenance fee established in 30 U.S.C. 28f and the implementing regulations at 43 CFR 3830. A response to this request is required in accordance with the statute to obtain your benefit.

BLM would like you to know that you do not have to respond to this, or any other, Federal agency-sponsored information collection unless it displays a currently valid OMB control number.

Public reporting burden for this form is estimated to average 20 minutes (.33 hours) per response, including time to review instructions, gathering and maintaining data, and completing and reviewing the form. Direct comments regarding this burden estimate, or any other aspect of this form, to the U.S. Department of the Interior, Bureau of Land Management, (1004-0114) Bureau Information Collection Clearance Officer (WO-630), Mail Stop 401 LS, 1849 C St., N.W., Washington, D.C. 20240.

RECEIVED
 BLM AZ STATE OFFICE
 2000 AUG 30 P 3:01
 PHOENIX, ARIZONA

When Recorded Return Document to:

CRAIG WILTA

5915 COLORADO RIVER RD

BLYTHER, CA. 92225

☐ Check here if this is a change of address.

Telephone: 760-424-6504

E-mail address: wiltas@aol.com

AFFIDAVIT OF PERFORMANCE OF ANNUAL WORK

1. State of Arizona, County of LA PAZ ss:

2. I (Name) CRAIG WILTA

3. Reside at (Address) 5915 COLORADO RIVER RD

B

City BLYTHER County RIVERSIDE

State CA Zip 92225 being duly sworn, depose and say that I am a citizen of the United States, more than eighteen years of age, and that all of the facts set forth in this affidavit, subject to the provisions and penalties of 18 U.S.C. 1001 pertaining to the filing of false, fictitious, or fraudulent statements with the United States, are true and correct according to the best of my knowledge, information and belief.

4. Owner's name and address (If not shown in Items 1-3 above).

5. That I am personally acquainted with the mining claim(s). The work and improvements were made by and at the expense of the owner(s) of said claim(s). Said contiguous group of claims, listed on this document, are situated in the

(optional) Mining District; MIDDLE CAMP, LA PAZ County, Arizona.

Line No.	AMC NUMBER	CLAIM/SITE NAME	COUNTY RECORDER DATA (If available)	TWP	RNG	SEC
1	365305	WHITE CROSS #1		4N	20W	28
2	365306	WHITE CROSS #2		4N	20W	28
3						
4						
5						
6						

RECEIVED
BLM AZ STATE OFFICE
2010 AUG 30 P 3:01
PHOENIX, ARIZONA

BLM
Date
Stamp

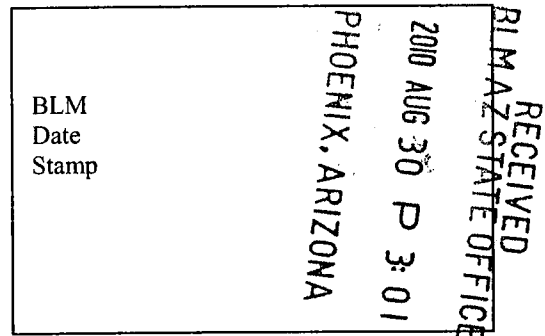
Form: MCF108

Revised Jan. 2006

Page 1 of 2

ENTERED IN COMPUTER

RE 9/16/10



7						
8						
9						
10						

6. That between the dates starting at 12 o'clock noon on September 1, 20 09 and ending at 12 o'clock noon on September 1, 20 10 at least \$ 500.00 dollars worth of work and improvements were done and performed upon said claim(s) or upon one or more of a contiguous group of claims for the benefit of all, wholly or partly outside of a contiguous group of claims for the benefit of all, not including the location work.

7. That the following persons were employed to perform the work and improvements described herein: _____

CRAIG WITA

8. That the work and improvements performed were: TESTING, SAMPLING

OVER 200 HOURS


9. Dated: 8-30-10 Signature: [Signature]

SUBSCRIBED AND SWORN TO before me, a Notary Public, this 30 day of August 20 10

By: Craig Wita

Notary Public [Signature]

My Commission Expires Oct 30, 2010



**Bureau of Land Management
Arizona State Office
www.az.blm.gov**

No. of Claims:	<u>2</u>	x \$10 =	<u>\$20.00</u>
Check No.:	<u>Cash</u>	Init.	<u>AW</u>
Receipt No.:	<u>2204706</u>		
For BLM Use Only			

United States Department of the Interior
Bureau of Land Management
 LANDS/RECREATION & PLANNING
 ONE N CENTRAL AVE
 PHOENIX, AZ 85004 -2203
 Phone:

Receipt

No: 2204706

Transaction #: 2274663	
Date of Transaction: 08/30/2010	
CUSTOMER:	CRAIG WIITA 5915 COLORADO RIVER RD BLYTHE, CA 92225-9670 US

LINE #	QTY	DESCRIPTION	REMARKS	UNIT PRICE	TOTAL
1	1.00	LOCATABLE MINERALS / MINING CLAIMS-NOT NEW-UNADJUD, ONE AUTH NO. ONLY / MINING CLAIM MONEY RECEIVED CASES: AMC365305/\$20.00	POL (2) 2010 / MAINT WAIVER (2) 2011	- n/a -	20.00
2	3.00	IAC PRODUCTS / COPIES/PLOTTERS / COMPUTER PRINTED/GENERATED / OTHER MEDIA DATA (CD, FLOPPY DISC, CASSETTE)		2.00	6.00
TOTAL:					\$26.00

PAYMENT INFORMATION			
1	AMOUNT:	26.00	POSTMARKED: N/A
	TYPE:	CASH	RECEIVED: 08/30/2010
	NAME:	WIITA, CRAIG 5915 COLORADO RIVER RD BLYTHE CA 92225-9670 US	

REMARKS	

This receipt was generated by the automated BLM Collections and Billing System and is a paper representation of a portion of the official electronic record contained therein.

UNITED STATES
DEPARTMENT OF THE INTERIOR
BUREAU OF LAND MANAGEMENT

MAINTENANCE FEE PAYMENT WAIVER CERTIFICATION

FORM APPROVED
OMB NO. 1004-0114
Expires: March 31, 1997

483

029

This small miner waiver is filed to hold the claims/sites listed below for the assessment year beginning at noon on the first September 1 following the official filing of this form with BLM.

The undersigned owner(s) of the mining claims/sites listed below hereby certify under penalty of 18 U.S.C. 1001 and 43 U.S.C. 1212 that:

I/We control, or will control, ten or fewer mining claims/sites located and maintained on Federal land in the United States of America on the August 31 that is one day before the beginning of the assessment year indicated in line one above.

I/We have/will performed/perform assessment work upon the claims listed below for the current assessment year as of the August 31 indicated in line three above. This work meets the requirements of the General Mining Law of 1872, as amended; the Act of August 10, 1993; and the regulations at 43 CFR 3833 and 3850. Such work will be described on our affidavit of labor.

AMC 365304

The mining claims and sites for which the above waiver from payment of the maintenance fees is made are:

CLAIM NAME	BLM RECORDATION SERIAL NUMBER
1. WHITE CROSS # 1	365305
2. WHITE CROSS # 2	365306
3.	
4.	
5.	
6.	
7.	
8.	
9.	
10.	

All owner(s) of the above mining claims and sites are filing for this waiver.

I/We understand and acknowledge that pursuant to 43 U.S.C. 1212 and 18 U.S.C. 1001, the filing of a false, fictitious, or fraudulent document with the Bureau of Land Management may result in a fine of up to \$10,000, a prison term not to exceed five years, or both.

CRAIG S. WILTA
(Owner's Name - Please Print)
5915 COLORADO RIVER RD.
(Street or P.O. Box)
BLITHE
(City)
CA
(State)
92225
(Zip Code)

(Owner's Name - Please Print)
(Street or P.O. Box)
(Owner's Signature)
(City)
(State)
(Zip Code)

PHOENIX, ARIZONA
(Owner's Name - Please Print)
2009 AUG 21 P 1:29
(Street or P.O. Box)
ENTERED INTO COMPUTER
(Owner's Signature)
(City)
(State)
(Zip Code)

RECEIVED
BLM AZ STATE OFFICE
(Owner's Name - Please Print)
(Street or P.O. Box)
(Owner's Signature)
(City)
(State)
(Zip Code)

(Continued on reverse)

(Owner's Name - Please Print)	(Owner's Signature)		
(Street or P.O. Box)	(City)	(State)	(Zip Code)
(Owner's Name - Please Print)	(Owner's Signature)		
(Street or P.O. Box)	(City)	(State)	(Zip Code)
(Owner's Name - Please Print)	(Owner's Signature)		
(Street or P.O. Box)	(City)	(State)	(Zip Code)
(Owner's Name - Please Print)	(Owner's Signature)		
(Street or P.O. Box)	(City)	(State)	(Zip Code)

INSTRUCTIONS

1. This certification of waiver from payment of maintenance fees is made under the provisions of the Act of August 10, 1993 (107 Stat. 312 [1993]), and §1744 of Title 43 and §28-28k of Title 30 of the United States Code; and the regulations thereunder (43 CFR 3833 and 3850).
2. This waiver must be filed in advance of the assessment year for which a waiver is sought, but in no event be filed later than the August 31st preceding the assessment year for which the waiver is sought.
3. You must still record your affidavit of assessment work for claims listed and/or Notices of Intention to Hold for any sites listed with the BLM by each December 30th, and the local recording office under State law, as in the past.
4. This waiver must be filed in the BLM State Office where the mining claims are recorded.
5. If the claims and sites are located in more than one State, a separate waiver form must be filed in each State in which they are held. The total number of claims and sites listed on separate waiver forms cannot exceed ten.
6. All claim names and Bureau of Land Management (BLM) serial numbers must be listed for all mining claims and sites for which a waiver is sought.
7. All owners and their addresses must be listed.
8. This waiver form must be signed by all of the owners or their designated agent. If an agent is designated, a statement appointing the agent, must be submitted with this certification, if a designation of agent is not currently on file with the BLM State office where your claims and sites are recorded.
9. Mining claims and sites held by a husband and wife, either jointly or individually, or their children under the age of discretion, shall be counted towards the 10 claim limit. Mining claims and sites held in co-ownership, or by an association of locators, by a partnership, or by a corporation shall be counted towards the 10 claim limit for claimants that have an interest in these entities.
10. Failure to pay the maintenance fee or meet the requirements for waiver from payment of the maintenance fee by any August 31st deadline for the following assessment year shall cause the mining claims and sites to be declared null and void.

NOTICE

The Privacy Act of 1974 and the regulation in 43 CFR 2.48(d) provide that you be furnished the following information in connection with the information required by this certification of exemption from rental fees form.

AUTHORITY: 30 U.S.C. 26-28e; 43 U.S.C. 1201, 1740, and 1744; and the Act of August 10, 1993 (107 Stat. 312); 43 CFR 3833 and 3850.

PRINCIPLE PURPOSE: This information is to be used to verify that the owner(s) of a mining claim has complied with the Act of August 10, 1993 (107 Stat. 312), and is entitled to perform assessment work in lieu of paying the maintenance fee for the mining claims listed on this form.

ROUTINE USE: (1) Adjudication of the claimant(s) certification of waiver from paying the maintenance fee otherwise required by the Act of August 10, 1993 (107 Stat. 312). (2) Disclosure may be made to appropriate Federal agencies when location is made within the agency's geographic area of responsibility. (3) Information from the record and/or the record will be transferred to the appropriate Federal, State, or local agency, or a member of the public in response to a specific request for pertinent information. (4) Information may also be provided to the

Department of Justice or in a proceeding before a court or adjudicative body; or to Federal, State, local or foreign agencies when needed for enforcement of civil or criminal codes or applicable regulations concerning title rights upon the public land.

EFFECT OF NOT PROVIDING INFORMATION: Disclosure of this information is required by the Act of August 10, 1993 (107 Stat. 312) and 43 CFR 3833 for those owner(s) wishing to take the small miners waiver allowed under 43 CFR 3833 and 3850. Failure to supply the information required in this form to support the owner(s) certification of waiver from payment of the otherwise required maintenance fees will result in the waiver being disallowed and the mining claims declared null and void by the Bureau of Land Management (BLM).

The Paperwork Reduction Act of 1980 (44 U.S.C. 3501, et seq.) requires us to tell you that:

This information is being collected to allow the BLM to determine if you qualify for a waiver from the payment of \$100 per mining claim maintenance fee established by the Act of August 10, 1993 (107 Stat. 312) and the implementing regulations at 43 CFR 3833 and 3850. A response to this request is required in accordance with the statute (107 Stat. 312) to retain your benefit.

BURDEN HOURS STATEMENT

Public reporting burden for this form is estimated to average 5 minutes per response, including time to review instructions, gathering and maintaining data, and completing and reviewing the form. Direct comments regarding this burden estimate, or any other aspect of this form, to the Department of the Interior, Bureau of Land Management, Information Collection Clearance Officer (871), 1849 C Street, N.W., Washington, D.C. 20240; and the Office of Management and Budget, Paperwork Reduction Project (1004-0114), Washington, D.C. 20503.

FOR OFFICIAL USE ONLY

2009 AUG 21 P 1:29

RECEIVED
BLM AZ STATE OFFICE

CRAIG S. WILTA
5915 COLORADO RIVER RD
BLYTHE, CA. 92225

STATE OF ARIZONA, COUNTY OF _____ SS:

AFFIDAVIT OF PERFORMANCE OF ANNUAL WORK

CRAIG WILTA, being duly sworn, according to law, deposes and says:

That he/she is a citizen of the United States, more than 18 years of age and resides at

5915 COLORADO RIVER RD BLYTHE, RIVERSIDE County, Arizona; CALIFORNIA

That he/she is personally acquainted with the following unpatented mining claims which are situated in the MIDDLE CAMP Mining District, LA PAZ County, Arizona, the name(s), book(s) and page(s) or document number(s) of the recording of the location notice(s) in the office of the recorder of said county and the BLM serial numbers of which are as follows:

CLAIM NAME	COUNTY RECORDERS DATA	BLM AMC SERIAL No.	SEC.(s)	TOWNSHIP	RANGE
WHITE CROSS #1	2008-05559	365305	28	4N	20W
WHITE CROSS #2	2008-05559	365306	28	4N	20W

That CRAIG WILTA, whose address is 5915 COLORADO RIVER RD BLYTHE, CA., is the owner of the above-described claims;

That between the dates of 9-2-08 and 8-20-09 in excess of 500.00 dollars (\$ 500.00) worth of work and improvements were done and performed upon or for the benefit of this claim group;

That such work and improvements consisted of TESTING, SAMPLING OVER 200 HOURS and were performed by CRAIG WILTA; and

That the above work and improvements were made by and at the expense of CRAIG WILTA for CRAIG WILTA the owner of the claims, for the purpose of complying with the laws of the United States pertaining to assessments or annual work.

DATED this _____ day of _____, 20____.

Owner, Claimant, Agent, or Lessee, [Signature]


STATE OF ARIZONA, COUNTY OF Maricopa ss:

The foregoing instrument was acknowledged before me the 21 day of August, 2009 by Craig Wilta.

My Commission Expires: Oct. 30, 2010

[Signature]
Notary Public

SEP 28 2009



ENTERED INTO COMPUTER

RECEIVED
DLMAZ STATE OFFICE
2009 AUG 21 P 1:29
PHOENIX, ARIZONA

ENC/12 REC 1984209

United States Department of the Interior
Bureau of Land Management
BUSINESS & SUPPORT SVCS DIV
ONE N CENTRAL AVE SUITE 800
PHOENIX, AZ 85004 -4427
Phone: (602) 417-9200

Receipt

No: 1984209

Transaction #: 2048301**Date of Transaction:** 08/21/2009

CUSTOMER: CRAIG WIITA
5915 COLORADO RIVER RD
BLYTHE, CA 92225-9670 US

LINE #	QTY	DESCRIPTION	REMARKS	UNIT PRICE	TOTAL
1	1.00	LOCATABLE MINERALS / MINING CLAIMS- NOT NEW-UNADJUD, ONE AUTH NO. ONLY / MINING CLAIM MONEY RECEIVED CASES: AMC365305/\$20.00	WAIV & POL (2)	- n/a -	20.00
TOTAL:					\$20.00

PAYMENT INFORMATION

1	AMOUNT:	20.00	POSTMARKED:	N/A
	TYPE:	CASH	RECEIVED:	08/21/2009
	NAME:	WIITA, CRAIG 5915 COLORADO RIVER RD BLYTHE CA 92225-9670 US		

REMARKS

This receipt was generated by the automated BLM Collections and Billing System and is a paper representation of a portion of the official electronic record contained therein.

UNITED STATES DEPARTMENT OF THE INTERIOR
BUREAU OF LAND MANAGEMENT

MAINTENANCE FEE WAIVER CERTIFICATION

SEE INSTRUCTIONS ON REVERSE

FORM APPROVED
OMB NO. 1004-0114
Expires: December 31, 2006

AMC 365304


410

1. This small miner waiver is filed for the assessment year beginning at noon on September 1, ~~2008~~ and ending at noon on September 1, ~~2008~~ 2009
2. The undersigned and all related parties owned ten or fewer mining claims, mill, or tunnel sites located and maintained on Federal lands in the United States of America on September 1, ~~2008~~
3. The undersigned have performed the assessment work **required by law** for each mining claim listed **prior to filing this waiver** and understand that by filing this form; an affidavit of assessment work **must** be recorded by the December 30th following the filing of this waiver.
4. The undersigned understand that if the assessment work obligation has not yet come due under 30 U.S.C. 28 (for those claims in their first assessment year only); a notice of intent to hold reciting this condition **must** be recorded by the December 30th following the filing of this waiver.
5. The undersigned understand that mill and tunnel sites may also be listed upon this waiver and be waived from payment of the maintenance fee; and that a notice of intent to hold for these sites is required to be recorded by the December 30th immediately following the filing of this waiver.
6. The undersigned understand and acknowledge that pursuant to 43 U.S.C. 1212 and 18 U.S.C. 1001; the filing or recording of a false, fictitious, or fraudulent document with the Bureau of Land Management may result in a fine of up to \$250,000, a prison term not to exceed five years, or both.
7. The mining claims, mill or tunnel sites for which this waiver from payment of the maintenance fees is requested are:

CLAIM OR SITE NAME	BLM RECORDATION SERIAL NUMBER
1. WHITE CROSS #1	365305
2. WHITE CROSS #2	365306
3.	
4.	
5.	
6.	
7.	
8.	
9.	
10.	

The owner(s) (claimants) of the above mining claims and sites are:

CRAIG S. WILTA
(Owner's Name - Please Print)
5915 COLORADO RIVER RD
(Street or P.O. Box)
BLYTHE CA 92225
(City) (State) (Zip Code)


(Owner's Signature)

(Owner's Name - Please Print)
(Street or P.O. Box)
(City) (State) (Zip Code)

(Owner's Name - Please Print)
(Street or P.O. Box)
(City) (State) (Zip Code)

(Continued on page 2)

(Owner's Signature)

(Owner's Signature)

RECEIVED
BLM AZ STATE OFFICE
2008 AUG 26 P 1:37
PHOENIX, ARIZONA

RE 9/22/08
ENTERED IN COMPUTER

RE 1/16/09
ENTERED IN COMPUTER

(Owner's Name - Please Print)	(Owner's Signature)		
(Street or P.O. Box)	(City)	(State)	(Zip Code)
(Owner's Name - Please Print)	(Owner's Signature)		
(Street or P.O. Box)	(City)	(State)	(Zip Code)
(Owner's Name - Please Print)	(Owner's Signature)		
(Street or P.O. Box)	(City)	(State)	(Zip Code)
(Owner's Name - Please Print)	(Owner's Signature)		
(Street or P.O. Box)	(City)	(State)	(Zip Code)

INSTRUCTIONS

- | | |
|--|--|
| <ol style="list-style-type: none"> 1. This certification is made under the provisions of § 1744 of Title 43 and § 28-28k of Title 30 of the United States Code; and the regulations thereunder (43 CFR Part 3830). 2. The claimant(s) must fill in the dates in paragraph 1 for the beginning and ending of the assessment year for which this waiver is sought. 3. The claimant(s) must fill in the date in paragraph 2 for the beginning of the assessment year for which this waiver is sought. 4. All claim and site names and Bureau of Land Management (BLM) serial numbers must be listed for the mining claims, mill sites, and tunnel sites for which the waiver is sought. 5. All owners of the mining claims, mill sites, and tunnel sites and their addresses must be given. 6. This waiver form must be signed by all the claimants or their designated agent, in original form. If an agent is designated, a notarized designation of agent, signed by all of the claimants with proper address given, must be submitted with this waiver. | <ol style="list-style-type: none"> 7. This form must be filed no later than September 1st for the upcoming assessment year in the BLM State Office where the mining claims or sites are recorded, or the waiver cannot be granted by the BLM. (Example: to obtain a waiver for the assessment year 2000, which begins at noon on September 1, 1999, you must qualify for and file for a waiver no later than September 1, 1999, in the proper BLM State Office). 8. For all mining claims which require assessment work, you must record an affidavit of labor on or before the December 30th immediately following the filing of this waiver. For all other mining claims or sites waived, you must record a notice of intent to hold on or before the December 30th immediately following the filing of this waiver. 9. Mill and tunnel sites may also be listed upon this waiver and be waived from payment of the maintenance fee. A notice of intent to hold for these sites is required to be filed by the December 30th following the filing of this waiver. |
|--|--|

NOTICE/BURDEN HOURS STATEMENT

The Privacy Act of 1974, *as amended*, and the regulation in 43 CFR 2.48(d) provide that you be furnished the following information in connection with the information required by this certification of waiver from rental fees.

AUTHORITY: 30 U.S.C. 28-28k; 43 U.S.C. 1201, 1457, 1740, and 1744; and 43 CFR 3830.

PRINCIPLE PURPOSE: This information is to be used to verify that the owner(s) (claimants) of a mining claim has complied with 30 U.S.C. 28f and is entitled to perform assessment work in lieu of paying the maintenance fee for the mining claims listed on this form.

ROUTINE USE: (1) Adjudication of the claimant(s) certification of waiver from paying the maintenance fee otherwise required by 30 U.S.C. 28f. (2) Disclosure may be made to appropriate Federal agencies when location is made within the agency's geographic area of responsibility. (3) Information from the record and/or the record will be transferred to the appropriate Federal, State, or local agency, or a member of the public in response to a specific request for pertinent information. (4) Information may also be provided to the Department of Justice or in a proceeding before a court or adjudicative body; or to Federal, State, local or foreign agencies when needed for enforcement of civil or criminal codes or applicable regulations concerning title rights upon the public land.

EFFECT OF NOT PROVIDING INFORMATION: Disclosure of this information is required by 30 U.S.C. 28f and 43 CFR Part 3830 for those qualified claimants wishing to take the small miner waiver allowed. Failure to supply the information required in this form to support the claimants certification of waiver from payment of the otherwise required maintenance fees will result in the waiver being disallowed and the mining claims subject to forfeiture by BLM under 30 U.S.C. 28i.

The Paperwork Reduction Act of 1995 requires us to inform you that:

This information is being collected to allow the BLM to determine if you qualify for a waiver from the payment of \$100 per mining claim or site maintenance fee established in 30 U.S.C. 28f and the implementing regulations at 43 CFR 3830. A response to this request is required in accordance with the statute to obtain your benefit.

BLM would like you to know that you do not have to respond to this, or any other, Federal agency-sponsored information collection unless it displays a currently valid OMB control number.

Public reporting burden for this form is estimated to average 8 minutes (0.133 hours) per response, including time to review instructions, gathering and maintaining data, and completing and reviewing the form. Direct comments regarding this burden estimate, or any other aspect of this form, to the U.S. Department of the Interior, Bureau of Land Management, (1004-0114) Bureau Information Collection Clearance Officer (WO-630), Mail Stop 401 LS, 1849 C St., N.W., Washington, D.C. 20240.

PHOENIX, ARIZONA

FOR OFFICIAL USE ONLY
2008 AUG 26 P 1:37

RECEIVED
BLM AZ STATE OFFICE

CRAIG S. WILTA
5915 COLORADO RIVER RD
BLYTHE, CA. 92225

STATE OF ARIZONA, COUNTY OF LA PAZ ss:
AFFIDAVIT OF PERFORMANCE OF ANNUAL WORK

CRAIG WILTA, being duly sworn, according to law, deposes and says:

That he/she is a citizen of the United States, more than 18 years of age and resides at

5915 COLORADO RIVER ROAD, BLYTHE, RIVERSIDE County, ARIZONA, CALIFORNIA

That he/she is personally acquainted with the following unpatented mining claims which are situated in the MOBLE CAMP Mining District, LA PAZ County, Arizona, the name(s), book(s) and page(s) or document number(s) of the recording of the location notice(s) in the office of the recorder of said county and the BLM serial numbers of which are as follows:

CLAIM NAME	COUNTY RECORDERS DATA	BLM AMC SERIAL No.	SEC.(s)	TOWNSHIP	RANGE
WHITE CROSS #1	2007-07338	365305	28	4N	20W
WHITE CROSS #2	2007-07338	365306	28	4N	20W

RECEIVED
BLM AZ STATE OFFICE
AUG 26 P 11:30
TUCUEN, ARIZONA

That CRAIG WILTA, whose address is 5915 COLORADO RIVER RD BLYTHE, CA., is the owner of the above-described claims;

That between the dates of 9-2-07 and 8-22-08 in excess of 300.- dollars (\$ 300.-) worth of work and improvements were done and performed upon or for the benefit of this claim group;

That such work and improvements consisted of TESTING, SAMPLING, OVER 100 HOURS and were performed by CRAIG WILTA; and

That the above work and improvements were made by and at the expense of CRAIG WILTA for CRAIG WILTA the owner of the claims, for the purpose of complying with the laws of the United States pertaining to assessments or annual work.

DATED this _____ day of _____, 20____.

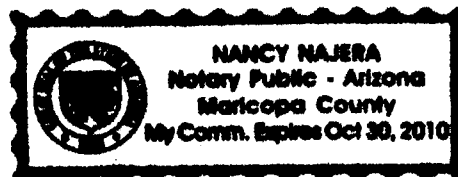
Owner, Claimant, Agent, or Lessee, CRAIG WILTA

STATE OF ARIZONA, COUNTY OF Maricopa ss:

The foregoing instrument was acknowledged before me the 26 day of August, 2008 by Craig Wilta.

My Commission Expires: Oct. 30, 2010

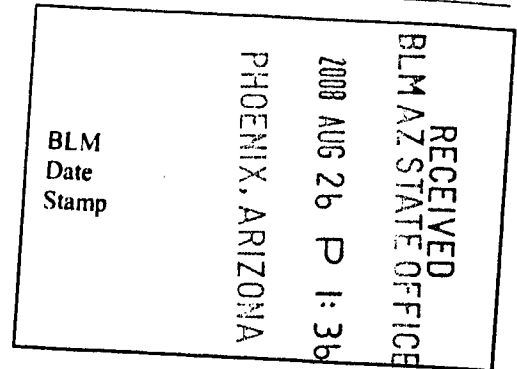
Nancy Najera
Notary Public



CRAIG S. WIITA
5915 COLORADO RIVER RD
BLYTHER, CA - 92225

MAINTENANCE FEE PAYMENT

Claimant Name: CRAIG WIITA
Address: 5915 COLORADO RIVER RD
City: BLYTHER State: CA Zip: 92225
Telephone: 760-922-0985
E-mail address: WIITAS@aol.com
Signature: [Signature]
☐ Check here if this is a change of address.



LINE NO.	AMC NUMBER	CLAIM/SITE NAME	COUNTY RECORDER DATA (If available)	TWP	RNG	SEC
1	364806	SKIPPY Lou #1	2007-07337	4N	21W	27
2	364807	SKIPPY Lou #2	2007-07337	4N	21W	27
3	365304	Jodi 47	2007-07337	4N	21W	35
4						
5						
6						
7						
8						
9						
10						

List additional claims on Form MCF114.

Bureau of Land Management
Arizona State Office
www.az.blm.gov

No. of Claims: 3 x \$125 = 375
Check No: C98H Init. PMC
Receipt No.: 1771329
For BLM Use Only

United States Department of the Interior

Bureau of Land Management
BUSINESS & SUPPORT SVCS DIV
 ONE N CENTRAL AVE SUITE 800
 PHOENIX, AZ 85004 -4427
 Phone: (602) 417-9200

Receipt

No:

1771329

Transaction #: 1829033	
Date of Transaction: 08/26/2008	
CUSTOMER:	CRAIG WITTA 5915 COLORADO RIVER RD BLYTHE, CA 92225

LINE #	QTY	DESCRIPTION	REMARKS	UNIT PRICE	TOTAL
1	1.00	LOCATABLE MINERALS / MINING CLAIMS-NOT NEW-UNADJUD, ONE AUTH NO. ONLY / MINING CLAIM MONEY RECEIVED (455) CASES: AMC364806/\$375.00	MAINT 2009/3	- n/a -	375.00
2	1.00	LOCATABLE MINERALS / MINING CLAIMS-NOT NEW-UNADJUD, ONE AUTH NO. ONLY / MINING CLAIM MONEY RECEIVED (455) CASES: AMC365305/\$20.00	POL 2008/2 WAV	- n/a -	20.00
TOTAL:					\$395.00

PAYMENT INFORMATION			
1	AMOUNT:	\$395.00	POSTMARKED: N/A
	TYPE:	CASH	RECEIVED: 08/26/2008
	NAME:	WITTA, CRAIG 5915 COLORADO RIVER RD BLYTHE CA 92225	

REMARKS

This receipt was generated by the automated BLM Collections and Billing System and is a paper representation of a portion of the official electronic record contained therein.

AMC 364805
~~AMC 365304~~
AMC 365304

STATE OF ARIZONA, COUNTY OF LA PAZ SS:
AFFIDAVIT OF PERFORMANCE OF ANNUAL WORK

CRAIG WILTA, being duly sworn, according to law, deposes and says:
That he/she is a citizen of the United States, more than 18 years of age and resides at

5915 COLORADO RIVER RD. BLYTHE RIVERSIDE County, ARIZONA, CALIFORNIA

That he/she is personally acquainted with the following unpatented mining claims which are situated in the MIDDLE CHAM Mining District, LA PAZ County, Arizona, the name(s), book(s) and page(s) or document number(s) of the recording of the location notice(s) in the office of the recorder of said county and the BLM serial numbers of which are as follows:

CLAIM NAME	COUNTY RECORDERS DATA	BLM AMC SERIAL No.	SEC.(s)	TOWNSHIP	RANGE
WHITE CROSS #1	2006-07972	365305	28	4N	20W
WHITE CROSS #2	2006-07972	365306	29	4N	20W

That CRAIG WILTA, whose address is 5915 COLORADO RIVER RD. BLYTHE, CA, is the owner of the above-described claims;

That between the dates of 9-3-06 and 8-20-07 in excess of 200.00 dollars (\$ 200.00) worth of work and improvements were done and performed upon or for the benefit of this claim group;

That such work and improvements consisted of CLEAN-UP OVER 100 HOURS and were performed by CRAIG WILTA; and

That the above work and improvements were made by and at the expense of CRAIG WILTA for CRAIG WILTA the owner of the claims, for the purpose of complying with the laws of the United States pertaining to assessments or annual work.


DATED this 22nd day of August, 2007.
Owner, Claimant, Agent, or Lessee, _____

STATE OF ARIZONA, COUNTY OF Maricopa ss:

The foregoing instrument was acknowledged before me the 22nd day of August, 2007 by Craig Wilta.

My Commission Expires: 11-1-08

Notary Public



RECEIVED
B.L.M. STATE OFFICE
2007 AUG 22 A 10:26

9/19/07 RE

MAINTENANCE FEE PAYMENT

Claimant Name: CRAIG S. WILTA
 Address: 5915 COLORADO RIVER RD.
 City: BLYTHE State: CA Zip: 92225
 Telephone: 760-922-0985
 E-mail address: wiltas@aol.com
 Signature: [Signature]
☐ Check here if this is a change of address.

RECEIVED
 B.L.M. AZ STATE OFFICE
 2001 AUG 22 A 10:19
 PHOENIX, ARIZONA
 BLM
 Date
 Stamp

LINE NO.	AMC NUMBER	CLAIM/SITE NAME	COUNTY RECORDER DATA (If available)	TWP	RNG	SEC
1	364806	SKIPPY Lou #1	2006-07973	4N	21W	27
2	364807	SKIPPY Lou #2	2006-07973	4N	21W	27
3	365304	JODI 47	2006-07973	4N	21W	35
4						
5						
6						
7						
8						
9						
10						

List additional claims on Form MCF114.

Bureau of Land Management
 Arizona State Office
www.az.blm.gov

No. of Claims: 3 x \$125 = 375.00
 Check No: CASH Init. FWC
 Receipt No.: 1549983
 For BLM Use Only

Form: MCF112
 Revised July 2005
 This form is available from the Arizona Department of Mines and Mineral Resources and may be reproduced.

United States Department of the Interior
Bureau of Land Management
BUSINESS & SUPPORT SVCS DIV
ONE N CENTRAL AVE SUITE 800
PHOENIX, AZ 85004 -4427
Phone: (602) 417-9200

Receipt

No: 1549983

Transaction #: 1601478	
Date of Transaction: 08/22/2007	
CUSTOMER:	CRAIG WIITA 5915 COLORADO RIVER RD BLYTHE, CA 92225

LINE #	QTY	DESCRIPTION	REMARKS	UNIT PRICE	TOTAL
1	1.00	LOCATABLE MINERALS / MINING CLAIMS-NOT NEW-UNADJUD, ONE AUTH NO. ONLY / MINING CLAIM MONEY RECEIVED (455) CASES: AMC364806/\$395.00	MAINT 2008/3 POL 2007/2 WAV	- n/a -	395.00
TOTAL:					\$395.00

PAYMENT INFORMATION				
1	AMOUNT:	\$395.00	POSTMARKED:	N/A
	TYPE:	CASH	RECEIVED:	08/22/2007
	NAME:	WIITA, CRAIG 5915 COLORADO RIVER RD BLYTHE CA 92225		

REMARKS

This receipt was generated by the automated BLM Collections and Billing System and is a paper representation of a portion of the official electronic record contained therein.

UNITED STATES DEPARTMENT OF THE INTERIOR
BUREAU OF LAND MANAGEMENT

AMC

522

MAINTENANCE FEE WAIVER CERTIFICATION

SEE INSTRUCTIONS ON REVERSE

FORM APPROVED
OMB NO. 1004-0114
Expires: February 28, 2010

AMC 365304

1. This small miner waiver is filed for the assessment year beginning at noon on September 1, 2007 and ending at noon on September 1, 2008.
2. The undersigned and all related parties owned ten or fewer mining claims, mill, or tunnel sites located and maintained on Federal lands in the United States of America on September 1, 2007.
3. The undersigned have performed the assessment work **required by law** for each mining claim listed **prior to filing this waiver** and understand that by filing this form; an affidavit of assessment work **must** be recorded by the December 30th following the filing of this waiver.
4. The undersigned understand that if the assessment work obligation has not yet come due under 30 U.S.C. 28 (for those claims in their first assessment year only); a notice of intent to hold reciting this condition **must** be recorded by the December 30th following the filing of this waiver.
5. The undersigned understand that mill and tunnel sites may also be listed upon this waiver and be waived from payment of the maintenance fee; and that a notice of intent to hold for these sites is required to be recorded by the December 30th immediately following the filing of this waiver.
6. The undersigned understand and acknowledge that pursuant to 43 U.S.C. 1212 and 18 U.S.C. 1001; the filing or recording of a false, fictitious, or fraudulent document with the Bureau of Land Management may result in a fine of up to \$250,000, a prison term not to exceed five years, or both.
7. The mining claims, mill or tunnel sites for which this waiver from payment of the maintenance fees is requested are:

CLAIM OR SITE NAME	BLM RECORDATION SERIAL NUMBER
1. WHITE CROSS # 1	365305
2. WHITE CROSS # 2	365306
3.	
4.	
5.	
6.	
7.	
8.	
9.	
10.	

The owner(s) (claimants) of the above mining claims and sites are:

CRAIG WILTA
(Owner's Name - Please Print)

5915 COLORADO RIVER RD

BLYTHE (Street or P.O. Box)

(City)

CA (State)

92225 (Zip Code)

Craig Wilta
(Owner's Signature)

(Owner's Name - Please Print)

(Owner's Signature)

(Street or P.O. Box)

(City)

(State)

(Zip Code)

(Owner's Name - Please Print)

(Owner's Signature)

(Street or P.O. Box)

(City)

(State)

(Zip Code)

(Continued on page 2)

ENTERED IN COMPUTER

RE 9/19/07

(Owner's Name - Please Print)	(Owner's Signature)		
(Street or P.O. Box)	(City)	(State)	(Zip Code)
(Owner's Name - Please Print)	(Owner's Signature)		
(Street or P.O. Box)	(City)	(State)	(Zip Code)
(Owner's Name - Please Print)	(Owner's Signature)		
(Street or P.O. Box)	(City)	(State)	(Zip Code)
(Owner's Name - Please Print)	(Owner's Signature)		
(Street or P.O. Box)	(City)	(State)	(Zip Code)

INSTRUCTIONS

1. This certification is made under the provisions of § 1744 of Title 43 and § 28-28k of Title 30 of the United States Code; and the regulations thereunder (43 CFR Part 3830).
2. The claimant(s) **must** fill in the dates in paragraph 1 for the beginning and ending of the assessment year for which this waiver is sought.
3. The claimant(s) **must** fill in the date in paragraph 2 for the beginning of the assessment year for which this waiver is sought.
4. All claim and site names and Bureau of Land Management (BLM) serial numbers **must** be listed for the mining claims, mill sites, and tunnel sites for which the waiver is sought.
5. All owners of the mining claims, mill sites, and tunnel sites and their addresses **must** be given.
6. This waiver form **must** be signed by all the claimants or their designated agent, in original form. If an agent is designated, a notarized designation of agent, signed by all of the claimants with proper address given, **must** be submitted with this waiver.
7. This form **must** be filed no later than September 1st for the upcoming assessment year in the BLM State Office where the mining claims or sites are recorded, or the waiver cannot be granted by the BLM. (Example: to obtain a waiver for the assessment year 2000, which begins at noon on September 1, 1999, you **must** qualify for and file for a waiver no later than September 1, 1999, in the proper BLM State Office).
8. For all mining claims which require assessment work, you **must** record an affidavit of labor on or before the December 30th immediately following the filing of this waiver. For all other mining claims or sites waived, you **must** record a notice of intent to hold on or before the December 30th immediately following the filing of this waiver.
9. Mill and tunnel sites may also be listed upon this waiver and be waived from payment of the maintenance fee. A notice of intent to hold for these sites is required to be filed by the December 30th following the filing of this waiver.

NOTICE/BURDEN HOURS STATEMENT

The Privacy Act of 1974, *as amended*, and the regulation in 43 CFR 2.48(d) provide that you be furnished the following information in connection with the information required by this certification of waiver from rental fees.

AUTHORITY: 30 U.S.C. 28-28k; 43 U.S.C. 1201, 1457, 1740, and 1744; and 43 CFR 3830.

PRINCIPLE PURPOSE: This information is to be used to verify that the owner(s) (claimants) of a mining claim has complied with 30 U.S.C. 28f and is entitled to perform assessment work in lieu of paying the maintenance fee for the mining claims listed on this form.

ROUTINE USE: (1) Adjudication of the claimant(s) certification of waiver from paying the maintenance fee otherwise required by 30 U.S.C. 28f. (2) Disclosure may be made to appropriate Federal agencies when location is made within the agency's geographic area of responsibility. (3) Information from the record and/or the record will be transferred to the appropriate Federal, State, or local agency, or a member of the public in response to a specific request for pertinent information. (4) Information may also be provided to the Department of Justice or in a proceeding before a court or adjudicative body; or to Federal, State, local or foreign agencies when needed for enforcement of civil or criminal codes or applicable regulations concerning title rights upon the public land.

EFFECT OF NOT PROVIDING INFORMATION: Disclosure of this information is required by 30 U.S.C. 28f and 43 CFR Part 3830 for those qualified claimants wishing to take the small miner waiver allowed. Failure to supply the information required in this form to support the claimants certification of waiver from payment of the otherwise required maintenance fees will result in the waiver being disallowed and the mining claims subject to forfeiture by BLM under 30 U.S.C. 28i.

The Paperwork Reduction Act of 1995 requires us to inform you that:

This information is being collected to allow the BLM to determine if you qualify for a waiver from the payment of \$100 per mining claim or site maintenance fee established in 30 U.S.C. 28f and the implementing regulations at 43 CFR 3830. A response to this request is required in accordance with the statute to obtain your benefit.

BLM would like you to know that you do not have to respond to this, or any other, Federal agency-sponsored information collection unless it displays a currently valid OMB control number.

Public reporting burden for this form is estimated to average 20 minutes (.33 hours) per response, including time to review instructions, gathering and maintaining data, and completing and reviewing the form. Direct comments regarding this burden estimate, or any other aspect of this form, to the U.S. Department of the Interior, Bureau of Land Management, (1004-0114) Bureau Information Collection Clearance Officer (WO-630), Mail Stop 401 LS, 1849 C St., N.W., Washington, D.C. 20240.

FOR OFFICIAL USE ONLY

2007 AUG 22 A 10:26
RECEIVED
B.L.M. AZ STATE OFFICE

UNITED STATES DEPARTMENT OF THE INTERIOR
BUREAU OF LAND MANAGEMENT

322

MAINTENANCE FEE WAIVER CERTIFICATION

SEE INSTRUCTIONS ON REVERSE

FORM APPROVED
OMB NO. 1004-0114
Expires: December 31, 2006

AMC 365304

1. This small miner waiver is filed for the assessment year beginning at noon on September 1, _____ and ending at noon on September 1, _____.
2. The undersigned and all related parties owned ten or fewer mining claims, mill, or tunnel sites located and maintained on Federal lands in the United States of America on September 1, _____.
3. The undersigned have performed the assessment work **required by law** for each mining claim listed **prior to filing this waiver** and understand that by filing this form; an affidavit of assessment work **must** be recorded by the December 30th following the filing of this waiver.
4. The undersigned understand that if the assessment work obligation has not yet come due under 30 U.S.C. 28 (for those claims in their first assessment year only); a notice of intent to hold reciting this condition **must** be recorded by the December 30th following the filing of this waiver.
5. The undersigned understand that mill and tunnel sites may also be listed upon this waiver and be waived from payment of the maintenance fee; and that a notice of intent to hold for these sites is required to be recorded by the December 30th immediately following the filing of this waiver.
6. The undersigned understand and acknowledge that pursuant to 43 U.S.C. 1212 and 18 U.S.C. 1001; the filing or recording of a false, fictitious, or fraudulent document with the Bureau of Land Management may result in a fine of up to \$250,000, a prison term not to exceed five years, or both.
7. The mining claims, mill or tunnel sites for which this waiver from payment of the maintenance fees is requested are:

CLAIM OR SITE NAME	BLM RECORDATION SERIAL NUMBER
1. WHITE CROSS # 1	365305
2. WHITE CROSS # 2	365306
3.	
4.	
5.	
6.	
7.	
8.	
9.	
10.	

RECEIVED
BLM, AZ STATE OFFICE
2006 AUG 25 P 12:49
PHOENIX ARIZONA

The owner(s) (claimants) of the above mining claims and sites are:

CRAIG S. WILTA

(Owner's Name - Please Print)

5915 COLORADO RIVER RD

(Street or P.O. Box)

BLYTHE

(City)

CA

(State)

92225

(Zip Code)

[Signature]
(Owner's Signature)

(Owner's Name - Please Print)

(Owner's Signature)

(Street or P.O. Box)

(City)

(State)

(Zip Code)

(Owner's Name - Please Print)

(Owner's Signature)

(Street or P.O. Box)

(City)

(State)

(Zip Code)

(Continued on page 2)

2/sc

(Owner's Name - Please Print)	(Owner's Signature)
(Street or P.O. Box)	(City) (State) (Zip Code)
(Owner's Name - Please Print)	(Owner's Signature)
(Street or P.O. Box)	(City) (State) (Zip Code)
(Owner's Name - Please Print)	(Owner's Signature)
(Street or P.O. Box)	(City) (State) (Zip Code)
(Owner's Name - Please Print)	(Owner's Signature)
(Street or P.O. Box)	(City) (State) (Zip Code)

INSTRUCTIONS

1. This certification is made under the provisions of § 1744 of Title 43 and § 28-28k of Title 30 of the United States Code; and the regulations thereunder (43 CFR Part 3830).
2. The claimant(s) **must** fill in the dates in paragraph 1 for the beginning and ending of the assessment year for which this waiver is sought.
3. The claimant(s) **must** fill in the date in paragraph 2 for the beginning of the assessment year for which this waiver is sought.
4. All claim and site names and Bureau of Land Management (BLM) serial numbers **must** be listed for the mining claims, mill sites, and tunnel sites for which the waiver is sought.
5. All owners of the mining claims, mill sites, and tunnel sites and their addresses **must** be given.
6. This waiver form **must** be signed by all the claimants or their designated agent, in original form. If an agent is designated, a notarized designation of agent, signed by all of the claimants with proper address given, **must** be submitted with this waiver.
7. This form **must** be filed no later than September 1st for the upcoming assessment year in the BLM State Office where the mining claims or sites are recorded, or the waiver cannot be granted by the BLM. (Example: to obtain a waiver for the assessment year 2000, which begins at noon on September 1, 1999, you **must** qualify for and file for a waiver no later than September 1, 1999, in the proper BLM State Office).
8. For all mining claims which require assessment work, you **must** record an affidavit of labor on or before the December 30th immediately following the filing of this waiver. For all other mining claims or sites waived, you must record a notice of intent to hold on or before the December 30th immediately following the filing of this waiver.
9. Mill and tunnel sites may also be listed upon this waiver and be waived from payment of the maintenance fee. A notice of intent to hold for these sites is required to be filed by the December 30th following the filing of this waiver.

NOTICE/BURDEN HOURS STATEMENT

The Privacy Act of 1974, *as amended*, and the regulation in 43 CFR 2.48(d) provide that you be furnished the following information in connection with the information required by this certification of waiver from rental fees.

AUTHORITY: 30 U.S.C. 28-28k; 43 U.S.C. 1201, 1457, 1740, and 1744; and 43 CFR 3830.

PRINCIPLE PURPOSE: This information is to be used to verify that the owner(s) (claimants) of a mining claim has complied with 30 U.S.C. 28f and is entitled to perform assessment work in lieu of paying the maintenance fee for the mining claims listed on this form.

ROUTINE USE: (1) Adjudication of the claimant(s) certification of waiver from paying the maintenance fee otherwise required by 30 U.S.C. 28f. (2) Disclosure may be made to appropriate Federal agencies when location is made within the agency's geographic area of responsibility. (3) Information from the record and/or the record will be transferred to the appropriate Federal, State, or local agency, or a member of the public in response to a specific request for pertinent information. (4) Information may also be provided to the Department of Justice or in a proceeding before a court or adjudicative body; or to Federal, State, local or foreign agencies when needed for enforcement of civil or criminal codes or applicable regulations concerning title rights upon the public land.

EFFECT OF NOT PROVIDING INFORMATION: Disclosure of this information is required by 30 U.S.C. 28f and 43 CFR Part 3830 for those qualified claimants wishing to take the small miner waiver allowed. Failure to supply the information required in this form to support the claimants certification of waiver from payment of the otherwise required maintenance fees will result in the waiver being disallowed and the mining claims subject to forfeiture by BLM under 30 U.S.C. 28i.

The Paperwork Reduction Act of 1995 requires us to inform you that:

This information is being collected to allow the BLM to determine if you qualify for a waiver from the payment of \$100 per mining claim or site maintenance fee established in 30 U.S.C. 28f and the implementing regulations at 43 CFR 3830. A response to this request is required in accordance with the statute to obtain your benefit.

BLM would like you to know that you do not have to respond to this, or any other, Federal agency-sponsored information collection unless it displays a currently valid OMB control number.

Public reporting burden for this form is estimated to average 8 minutes (0.133 hours) per response, including time to review instructions, gathering and maintaining data, and completing and reviewing the form. Direct comments regarding this burden estimate, or any other aspect of this form, to the U.S. Department of the Interior, Bureau of Land Management, (1004-0114) Bureau Information Collection Clearance Officer (W0-630), Mail Stop 401 LS, 1849 C St, N.W., Washington, D.C. 20240.

FOR OFFICIAL USE ONLY

RECEIVED
B.L.M. AZ STATE OFFICE

AMC 365304

STATE OF ARIZONA, COUNTY OF LA PAZ SS:
AFFIDAVIT OF PERFORMANCE OF ANNUAL WORK

CRAIG WILTA, being duly sworn, according to law, deposes and says:

That he/she is a citizen of the United States, more than 18 years of age and resides at

5915 COLORADO RIVER RD BLYTHE, RIVERSIDE County, Arizona, CA.

That he/she is personally acquainted with the following unpatented mining claims which are situated in the MIDDLE CAMP Mining District, LAPAZ County, Arizona, the name(s), book(s) and page(s) or document number(s) of the recording of the location notice(s) in the office of the recorder of said county and the BLM serial numbers of which are as follows:

CLAIM NAME	COUNTY RECORDERS DATA	BLM AMC SERIAL No.	SEC.(s)	TOWNSHIP	RANGE
WHITE CROSS #1	2005-00709	365305	28	4N	20W
WHITE CROSS #2	2005-00708	365306	28	4N	20W

That CRAIG S. WILTA, whose address is 5915 COLORADO RIVER RD. BLYTHE, CA, is the owner of the above-described claims;

That between the dates of 9-1-05 and 8-21-06 in excess of 200 dollars (\$ 200.00) worth of work and improvements were done and performed upon or for the benefit of this claim group;

That such work and improvements consisted of SAMPLING, TESTING OVER 100 HOURS and were performed by CRAIG S. WILTA; and

That the above work and improvements were made by and at the expense of CRAIG S. WILTA for CRAIG S. WILTA the owner of the claims, for the purpose of complying with the laws of the United States pertaining to assessments or annual work.

DATED this 25th day of AUGUST, 2006.

Owner, Claimant, Agent, or Lessee, [Signature]

STATE OF ARIZONA, COUNTY OF MARICOPA SS:

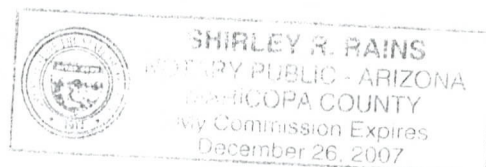
The foregoing instrument was acknowledged before me the 25 day of Aug, 2006 by Craig S. Wilta

My Commission Expires: 12-26-07

[Signature]
Notary Public

2006 AUG 25 P 12:49

RECEIVED
B.L.M. AZ STATE OFFICE



RS 8/29/06 2/50
 ENTERED IN COMPUTER

AMC 364805
365304

MAINTENANCE FEE PAYMENT

Claimant Name: CRAIG S. WILTA
Address: 5915 COLORADO RIVER RD
City: BLYTHER State: CA Zip: 92225
Telephone: 760-922-0985
E-mail address: wiltas@aol.com
Signature: [Signature]

☐ Check here if this is a change of address.

RECEIVED
B.L.M. AZ STATE OFFICE
2006 AUG 25 P 12:49
PHOENIX, ARIZONA
BLM
Date
Stamp

LINE NO.	AMC NUMBER	CLAIM/SITE NAME	COUNTY RECORDER DATA (If available)	TWP	RNG	SEC
1	364806	SKIPPY Lou #1	2005-00227	4N	21W	27
2	364807	SKIPPY Lou #2	2005-00226	4N	21W	27
3	365304	Jodi 47	2005-00707	4N	21W	35
4	ENTERED INTO COMPUTER					
5	18	AUG 29 2006				
6						
7						
8						
9						
10						

List additional claims on Form MCF114.

Bureau of Land Management
Arizona State Office
www.az.blm.gov

No. of Claims: 3 x \$125 = 375.00
Check No: CASH Init. SC
Receipt No.: 1343978
For BLM Use Only

United States Department of the Interior

Bureau of Land Management

BUSINESS & SUPPORT SVCS DIV

ONE N CENTRAL AVE

PHOENIX, AZ 85004 -2203

Phone: (602) 417-9200

Receipt

No:

1343978

Transaction #: 1389223

Date of Transaction: 08/25/2006

CUSTOMER: CRAIG WIITA
5915 COLORADO RIVER RD
BLYTHE, CA 92225

LINE #	QTY	DESCRIPTION	REMARKS	UNIT PRICE	TOTAL
1	2.00	LOCATABLE MINERALS / MINING CLAIMS-NOT NEW-UNADJUD, ONE AUTH NO. ONLY / MINING CLAIM MONEY RECEIVED (455) CASES: AMC365305/\$10.00, AMC365306/\$10.00	POL 2006 (2)	- n/a -	20.00
2	1.00	LOCATABLE MINERALS / MINING CLAIMS-NOT NEW-UNADJUD, ONE AUTH NO. ONLY / MINING CLAIM MONEY RECEIVED (455) CASES: AMC364806/\$375.00	ENTERED INTO COMPUTER AUG 29 2006 PB 2007 (3)	- n/a -	375.00
TOTAL:					\$395.00

PAYMENT INFORMATION

1	AMOUNT:	\$395.00	POSTMARKED:	N/A
	TYPE:	CASH	RECEIVED:	08/25/2006
	NAME:	WIITA, CRAIG 5915 COLORADO RIVER RD BLYTHE CA 92225		

REMARKS

This receipt was generated by the automated BLM Collections and Billing System and is a paper representation of a portion of the official electronic record contained therein.

United States Department of the Interior
Bureau of Land Management
BUSINESS & SUPPORT SVCS DIV
222 N CENTRAL AVE
PHOENIX, AZ 85004 -2203
Phone: (602) 417-9200

Receipt

No: 1143405

Transaction #: 1182678	
Date of Transaction: 09/01/2005	
CUSTOMER:	CRAIG WIITA 5915 COLORADO RIVER RD BLYTHE, CA 92225

Amc 364805

Amc 365304

LINE #	QTY	DESCRIPTION	REMARKS	UNIT PRICE	TOTAL
1	1.00	LOCATABLE MINERALS / MINING CLAIMS- NOT NEW-UNADJUD, ONE AUTH NO. ONLY / MINING CLAIM MONEY RECEIVED (455) CASES: AMC364806/\$30.00	POL/WAIVER 2005 (6)	- n/a -	30.00
TOTAL:					\$30.00

PAYMENT INFORMATION				
1	AMOUNT:	\$30.00	POSTMARKED:	N/A
	TYPE:	CASH	RECEIVED:	09/01/2005
	NAME:	WIITA, CRAIG 5915 COLORADO RIVER RD BLYTHE CA 92225		

REMARKS

This receipt was generated by the automated BLM Collections and Billing System and is a paper representation of a portion of the official electronic record contained therein.



United States Department of the Interior
BUREAU OF LAND MANAGEMENT

Arizona State Office
One North Central Avenue
Phoenix, AZ 85004
www.az.blm.gov



In Reply Refer To:
3800 (933) AB
AMC 364805

November 18, 2005

CERTIFIED MAIL - RETURN RECEIPT REQUESTED

NOTICE

✓ Craig Wita, et al : This decision affects those claims shown
5915 Colorado River Road : in the block below:
Blythe, CA 92225 :
:

AMC364805 thru 364806, AMC365304, 364807
Flat Foot, Skippy Lou #1 and #2, Jodi 47

Notice of Maintenance Fee Waiver Held for Rejection

The Arizona State Office, Bureau of Land Management, received your Maintenance Fee Waiver Certification form for the above listed mining claim(s). However, the form is not properly completed and therefore does not meet the annual filing requirement.

In accordance with 43 CFR 3835.10, the original signatures of ALL mining claim owners must be included on the waiver form. All claim owners, according to BLM records, are listed on the enclosed Serial Register Page under Name & Address. In order to correct this defect in the waiver, you must obtain the missing signature(s) on the enclosed copy of the waiver and return it to this office. In accordance with 43 CFR 3835.93 you permitted 60 days from your receipt of this Notice to correct the defect. If the corrected Maintenance Fee Waiver form is not received in this office within 60 days of your receipt of this Notice, your claim(s) will be considered forfeited and will be closed.

If you cannot obtain the original signature(s) required and return the properly completed waiver form within the 60 day timeframe, you may, within the same timeframe, choose to pay the \$125.00 per claim annual maintenance fee to keep your claim in good standing.

ENTERED INTO COMPUTER
1/18/06 AB

Paid Maintenance Fee for 4 claims. AB Jan 17, 06 Rather than get
7 missing signature.

SENDER: COMPLETE THIS SECTION

- Complete items 1, 2, and 3. Also complete item 4 if Restricted Delivery is desired.
- Print your name and address on the reverse so that we can return the card to you.
- Attach this card to the back of the mailpiece, or on the front if space permits.

1. Article Addressed to:


NOV 18 2005

Craig Wita, et al
5915 Colorado River Road
Blythe, CA 92225
AMC364805 (AS)

COMPLETE THIS SECTION ON DELIVERY

A. Signature

X

☐ Agent☐ Addressee

B. Received by (Printed Name)

C. Date of Delivery

11-21-05

D. Is delivery address different from item 1? ☐ Yes

If YES, enter delivery address below:

☐ No

3. Service Type

☒ Certified Mail☐ Express Mail☐ Registered☒ Return Receipt for Merchandise☐ Insured Mail☐ C.O.D.

4. Restricted Delivery? (Extra Fee)

☐ Yes

2. Article Number

(Transfer from service label)

7005 1160 0003 7583 2321

PS Form 3811, February 2004

Domestic Return Receipt

102595-02-M-1540

Please include your AMC serial number(s) on all correspondence and address it to the attention of Amy Bunda. If additional information is required, please call Amy Bunda at 602-417-9334.

A handwritten signature in black ink, appearing to read "Ivy J. Garcia". The signature is fluid and cursive, with the first letters of each word being capitalized and prominent.

Ivy J. Garcia
Group Administrator,
Lands/Minerals Adjudication and Withdrawals

Enclosure

UNITED STATES DEPARTMENT OF THE INTERIOR
BUREAU OF LAND MANAGEMENT

MAINTENANCE FEE WAIVER CERTIFICATION

SEE INSTRUCTIONS ON REVERSE

FORM APPROVED
OMB NO. 1004-0114
Expires: December 31, 2006

1. This small miner waiver is filed for the assessment year beginning at noon on September 1, 05 and ending at noon on September 1, 06.
2. The undersigned and all related parties owned ten or fewer mining claims, mill, or tunnel sites located and maintained on Federal lands in the United States of America on September 1, 05.
3. The undersigned have performed the assessment work **required by law** for each mining claim listed **prior to filing this waiver** and understand that by filing this form; an affidavit of assessment work **must** be recorded by the December 30th following the filing of this waiver.
4. The undersigned understand that if the assessment work obligation has not yet come due under 30 U.S.C. 28 (for those claims in their first assessment year only); a notice of intent to hold reciting this condition **must** be recorded by the December 30th following the filing of this waiver.
5. The undersigned understand that mill and tunnel sites may also be listed upon this waiver and be waived from payment of the maintenance fee; and that a notice of intent to hold for these sites is required to be recorded by the December 30th immediately following the filing of this waiver.
6. The undersigned understand and acknowledge that pursuant to 43 U.S.C. 1212 and 18 U.S.C. 1001; the filing or recording of a false, fictitious, or fraudulent document with the Bureau of Land Management may result in a fine of up to \$250,000, a prison term not to exceed five years, or both.
7. The mining claims, mill or tunnel sites for which this waiver from payment of the maintenance fees is requested are:

CLAIM OR SITE NAME	BLM RECORDATION SERIAL NUMBER
1. SKIPPY LOU #1	364806
2. SKIPPY LOU #2	364807
3. JODI 47	365304
4. FLAT FOOT	364805
5. WHITE CROSS #1	365305
6. WHITE CROSS #2	365306
7.	
8.	
9.	
10.	

The owner(s) (claimants) of the above mining claims and sites are:

CRAIG S. WILTA
(Owner's Name - Please Print)
5915 COLORADO RIVER RD.
(Street or P.O. Box)
BLTHE CA. 92225
(City) (State) (Zip Code)

Cy A W
(Owner's Signature)

(Owner's Name - Please Print)

(Owner's Signature)

(Street or P.O. Box)

(City)

(State)

(Zip Code)

PHOENIX ARIZONA
(Owner's Name - Please Print)

(Owner's Signature)

5001 20th - 1st 11:11
(Street or P.O. Box)

(City)

(State)

(Zip Code)

(Continued on page 2)

Not processed. 8 owners. Signatures missing
for 364805-807, Amc 365304

ENTERED INTO COMPUTER
AB

Amc 365305 -
365306 OK

(Owner's Name - Please Print)	(Owner's Signature)		
(Street or P.O. Box)	(City)	(State)	(Zip Code)
(Owner's Name - Please Print)	(Owner's Signature)		
(Street or P.O. Box)	(City)	(State)	(Zip Code)
(Owner's Name - Please Print)	(Owner's Signature)		
(Street or P.O. Box)	(City)	(State)	(Zip Code)
(Owner's Name - Please Print)	(Owner's Signature)		
(Street or P.O. Box)	(City)	(State)	(Zip Code)

INSTRUCTIONS

1. This certification is made under the provisions of § 1744 of Title 43 and § 28-28k of Title 30 of the United States Code; and the regulations thereunder (43 CFR Part 3830).
2. The claimant(s) **must** fill in the dates in paragraph 1 for the beginning and ending of the assessment year for which this waiver is sought.
3. The claimant(s) **must** fill in the date in paragraph 2 for the beginning of the assessment year for which this waiver is sought.
4. All claim and site names and Bureau of Land Management (BLM) serial numbers **must** be listed for the mining claims, mill sites, and tunnel sites for which the waiver is sought.
5. All owners of the mining claims, mill sites, and tunnel sites and their addresses **must** be given.
6. This waiver form **must** be signed by all the claimants or their designated agent, in original form. If an agent is designated, a notarized designation of agent, signed by all of the claimants with proper address given, **must** be submitted with this waiver.
7. This form **must** be filed no later than September 1st for the upcoming assessment year in the BLM State Office where the mining claims or sites are recorded, or the waiver cannot be granted by the BLM. (Example: to obtain a waiver for the assessment year 2000, which begins at noon on September 1, 1999, you **must** qualify for and file for a waiver no later than September 1, 1999, in the proper BLM State Office).
8. For all mining claims which require assessment work, you **must** record an affidavit of labor on or before the December 30th immediately following the filing of this waiver. For all other mining claims or sites waived, you must record a notice of intent to hold on or before the December 30th immediately following the filing of this waiver.
9. Mill and tunnel sites may also be listed upon this waiver and be waived from payment of the maintenance fee. A notice of intent to hold for these sites is required to be filed by the December 30th following the filing of this waiver.

NOTICE/BURDEN HOURS STATEMENT

The Privacy Act of 1974, *as amended*, and the regulation in 43 CFR 2.48(d) provide that you be furnished the following information in connection with the information required by this certification of waiver from rental fees.

AUTHORITY: 30 U.S.C. 28-28k; 43 U.S.C. 1201, 1457, 1740, and 1744; and 43 CFR 3830.

PRINCIPLE PURPOSE: This information is to be used to verify that the owner(s) (claimants) of a mining claim has complied with 30 U.S.C. 28f and is entitled to perform assessment work in lieu of paying the maintenance fee for the mining claims listed on this form.

ROUTINE USE: (1) Adjudication of the claimant(s) certification of waiver from paying the maintenance fee otherwise required by 30 U.S.C. 28f. (2) Disclosure may be made to appropriate Federal agencies when location is made within the agency's geographic area of responsibility. (3) Information from the record and/or the record will be transferred to the appropriate Federal, State, or local agency, or a member of the public in response to a specific request for pertinent information. (4) Information may also be provided to the Department of Justice or in a proceeding before a court or adjudicative body; or to Federal, State, local or foreign agencies when needed for enforcement of civil or criminal codes or applicable regulations concerning title rights upon the public land.

EFFECT OF NOT PROVIDING INFORMATION: Disclosure of this information is required by 30 U.S.C. 28f and 43 CFR Part 3830 for those qualified claimants wishing to take the small miner waiver allowed. Failure to supply the information required in this form to support the claimants certification of waiver from payment of the otherwise required maintenance fees will result in the waiver being disallowed and the mining claims subject to forfeiture by BLM under 30 U.S.C. 28i.

The Paperwork Reduction Act of 1995 requires us to inform you that:

This information is being collected to allow the BLM to determine if you qualify for a waiver from the payment of \$100 per mining claim or site maintenance fee established in 30 U.S.C. 28f and the implementing regulations at 43 CFR 3830. A response to this request is required in accordance with the statute to obtain your benefit.

BLM would like you to know that you do not have to respond to this, or any other, Federal agency-sponsored information collection unless it displays a currently valid OMB control number.

Public reporting burden for this form is estimated to average 8 minutes (0.133 hours) per response, including time to review instructions, gathering and maintaining data, and completing and reviewing the form. Direct comments regarding this burden estimate, or any other aspect of this form, to the U.S. Department of the Interior, Bureau of Land Management, (1004-0114) Bureau Information Collection Clearance Officer (WO-630), Mail Stop 401 LS, 1849 C St, N.W., Washington, D.C. 20240.

PHOENIX, ARIZONA

FOR OFFICIAL USE ONLY

2005 SEP - 1 A 11:11

RECEIVED
B.L.M. AZ STATE OFFICE

STATE OF ARIZONA, COUNTY OF LA PAZ SS:

AFFIDAVIT OF PERFORMANCE OF ANNUAL WORK

3 claims
\$ 15.00
9/20

CRAIG S. WIITA, being duly sworn, according to law, deposes and says:

That he/she is a citizen of the United States, more than 18 years of age and resides at

5915 COLORADO RIVER RD., BLYTHE, CA., RIVERSIDE County, Arizona; CA.

That he/she is personally acquainted with the following unpatented mining claims which are situated in the LA PAZ Mining District, LA PAZ County, Arizona, the name(s), book(s) and page(s) or document number(s) of the recording of the location notice(s) in the office of the recorder of said county and the BLM serial numbers of which are as follows:

CLAIM NAME	COUNTY RECORDERS DATA	BLM AMC SERIAL No.	SEC.(s)	TOWNSHIP	RANGE
SKIPPY LOU #1	2005-00227	364806	27	4N	21W
SKIPPY LOU #2	2005-00226	364807	27	4N	21W
JOD. 47	2005-00707	365304	35	4N	21W

That CRAIG S. WIITA, whose address is 5915 COLORADO RIVER RD. BLYTHE, CA. 92225, is the owner of the above-described claims;

That between the dates of 1-15-05 and 8-15-05 in excess of 2,000. dollars (\$ 2000.00) worth of work and improvements were done and performed upon or for the benefit of this claim group;

That such work and improvements consisted of SAMPLING, TESTING & TRASH REMOVAL OVER 200 HOURS and were performed by CRAIG S. WIITA; and

That the above work and improvements were made by and at the expense of CRAIG S. WIITA for CRAIG S. WIITA the owner of the claims, for the purpose of complying with the laws of the United States pertaining to assessments or annual work.

DATED this 22 day of AUG., 2005.

Owner, Claimant, Agent, or Lessee, Craig S. Wiita

CALIFORNIA
STATE OF ARIZONA, COUNTY OF LOS ANGELES SS:


The foregoing instrument was acknowledged before me the 22 day of August, 2005 by MICHAEL T. MC ANDREW

PHOENIX, ARIZONA
My Commission Expires: MAR 23, 2006

Michael T. McAndrew
Notary Public

11:11 A - 1 SEP 2005

RECEIVED
B.L.M. AZ STATE OFFICE



ENTERED INTO COMPUTER
10/21/05 gta

STATE OF ARIZONA, COUNTY OF LA PAZ SS:
AFFIDAVIT OF PERFORMANCE OF ANNUAL WORK

1 claim
\$5⁰⁰ @

CRAIG S. WIITA, being duly sworn, according to law, deposes and says:

That he/she is a citizen of the United States, more than 18 years of age and resides at

5915 COLORADO RIVER RD. BLYTHE, CA., RIVERSIDE County, Arizona, CA.

That he/she is personally acquainted with the following unpatented mining claims which are situated in the ORO FINO Mining District, LA PAZ County, Arizona, the name(s), book(s) and page(s) or document number(s) of the recording of the location notice(s) in the office of the recorder of said county and the BLM serial numbers of which are as follows:

CLAIM NAME	COUNTY RECORDERS DATA	BLM AMC SERIAL No.	SEC.(s)	TOWNSHIP	RANGE
FLAT FOOT	2005-00228	364805	34	4N	20W

That CRAIG S. WIITA, whose address is 5915 COLORADO RIVER RD. BLYTHE, CA. 92225, is the owner of the above-described claims;

That between the dates of 1-15-05 and 8-15-05 in excess of 800 dollars (\$ 800.00) worth of work and improvements were done and performed upon or for the benefit of this claim group;

That such work and improvements consisted of SAMPLING, TESTING, & TRASH REMOVAL OVER 80 HOURS and were performed by CRAIG S. WIITA; and

That the above work and improvements were made by and at the expense of CRAIG S. WIITA for CRAIG S. WIITA the owner of the claims, for the purpose of complying with the laws of the United States pertaining to assessments or annual work.

DATED this 22 day of AUG., 20 05.

Owner, Claimant, Agent, or Lessee, Craig S. Wiita

CALIFORNIA

STATE OF ARIZONA, COUNTY OF Los Angeles SS:

The foregoing instrument was acknowledged before me the 22 day of Aug, 20 05 by MICHAEL T. MC ANDREW.


PHOENIX, ARIZONA

My Commission Expires: MAR 23, 2006

Michael T. McAndrew
Notary Public

11 SEP - 1 - DES 0002

RECEIVED
B.L.M. AZ STATE OFFICE



ENTERED INTO COMPUTER
10/21/05 AB

STATE OF ARIZONA, COUNTY OF LA PAZ ss:

AFFIDAVIT OF PERFORMANCE OF ANNUAL WORK

2 claims
\$1000
@

CRAIG S. WITA, being duly sworn, according to law, deposes and says:

That he/she is a citizen of the United States, more than 18 years of age and resides at
5915 COLORADO RIVER RD. BLYTHE, CA. 92225, RIVERSIDE County, ARIZONA; CA.

That he/she is personally acquainted with the following unpatented mining claims which are situated in the MIDDLE CAMP Mining District, LA PAZ County, Arizona, the name(s), book(s) and page(s) or document number(s) of the recording of the location notice(s) in the office of the recorder of said county and the BLM serial numbers of which are as follows:

CLAIM NAME	COUNTY RECORDERS DATA	BLM AMC SERIAL No.	SEC.(s)	TOWNSHIP	RANGE
WHITE CROSS #1	2005-00709	365305	28	4N	20W
WHITE CROSS #2	2005-00708	365306	28	4N	20W

That CRAIG S. WITA, whose address is 5915 COLORADO RIVER RD. BLYTHE, CA. 92225, is the owner of the above-described claims;

That between the dates of 4-20-05 and 8-15-05 in excess of 200 dollars (\$ 200.00) worth of work and improvements were done and performed upon or for the benefit of this claim group;

That such work and improvements consisted of SAMPLING, TESTING, & TRASH REMOVAL OVER 20 HOURS and were performed by CRAIG S. WITA; and

That the above work and improvements were made by and at the expense of CRAIG S. WITA for CRAIG S. WITA the owner of the claims, for the purpose of complying with the laws of the United States pertaining to assessments or annual work.

DATED this 22 day of AUG., 20 05.

Owner, Claimant, Agent, or Lessee, Cy & WE

STATE OF ARIZONA, COUNTY OF LOS ANGELES ss:

The foregoing instrument was acknowledged before me the 22 day of August, 20 05 by MICHAEL T. McANDREW

PHOENIX, ARIZONA

My Commission Expires: MAR 23, 2006

Michael T. McAndrew
Notary Public

2005 SEP -1 A 11:11

RECEIVED
B.L.M. AZ STATE OFFICE



ENTERED INTO COMPUTER
10/21/05 qb



United States Department of the Interior
BUREAU OF LAND MANAGEMENT

Arizona State Office
One North Central Avenue
Phoenix, AZ 85004
www.az.blm.gov



In Reply Refer To:
3800 (933) AB
AMC 364805

November 18, 2005

CERTIFIED MAIL - RETURN RECEIPT REQUESTED

NOTICE

Craig Wita, et al
5915 Colorado River Road
Blythe, CA 92225

: This decision affects those claims shown
: in the block below:
:
:

AMC364805 thru 364806, AMC365304, *AMC 364807*
Flat Foot, Skippy Lou #1 and #2, Jodi 47

Notice of Maintenance Fee Waiver Held for Rejection

The Arizona State Office, Bureau of Land Management, received your Maintenance Fee Waiver Certification form for the above listed mining claim(s). However, the form is not properly completed and therefore does not meet the annual filing requirement.

In accordance with 43 CFR 3835.10, the original signatures of **ALL** mining claim owners must be included on the waiver form. All claim owners, according to BLM records, are listed on the enclosed Serial Register Page under Name & Address. In order to correct this defect in the waiver, you must obtain the missing signature(s) on the enclosed copy of the waiver and return it to this office. In accordance with 43 CFR 3835.93 you permitted 60 days from your receipt of this Notice to correct the defect. If the corrected Maintenance Fee Waiver form is not received in this office within 60 days of your receipt of this Notice, your claim(s) will be considered forfeited and will be closed.

If you cannot obtain the original signature(s) required and return the properly completed waiver form within the 60 day timeframe, you may, within the same timeframe, choose to pay the \$125.00 per claim annual maintenance fee to keep your claim in good standing.

2006 JAN 17 A 11:55

RECEIVED
B.L.M. AZ STATE OFFICE

Please include your AMC serial number(s) on all correspondence and address it to the attention of Amy Bunda. If additional information is required, please call Amy Bunda at 602-417-9334.



Ivy J. Garcia
Group Administrator,
Lands/Minerals Adjudication and Withdrawals

Enclosure

RECEIVED
B.L.M. AZ STATE OFFICE
2006 JAN 17 A 11: 55
PHOENIX, ARIZONA

United States Department of the Interior
Bureau of Land Management
BUSINESS & SUPPORT SVCS DIV
ONE N CENTRAL AVE
PHOENIX, AZ 85004 -2203
Phone: (602) 417-9200

Receipt

No:

1216845

Transaction #: 1257880

Date of Transaction: 01/17/2006

CUSTOMER: CRAIG WITA
5915 COLORADO RIVER RD
BLYTHE,CA 92225

LINE #	QTY	DESCRIPTION	REMARKS	UNIT PRICE	TOTAL
1	1.00	LOCATABLE MINERALS / MINING CLAIMS-NOT NEW-UNADJUD,ONE AUTH NO. ONLY / MINING CLAIM MONEY RECEIVED (455) CASES: AMC364805/\$500.00	MAIN 2006 (4)	- n/a -	500.00
TOTAL:					\$500.00

PAYMENT INFORMATION			
1	AMOUNT:	\$500.00	POSTMARKED: N/A
	TYPE:	CASH	RECEIVED: 01/17/2006
	NAME:	WITA, CRAIG 5915 COLORADO RIVER RD BLYTHE CA 92225	

REMARKS

This receipt was generated by the automated BLM Collections and Billing System and is a paper representation of a portion of the official electronic record contained therein.

**DEPARTMENT OF THE INTERIOR
BUREAU OF LAND MANAGEMENT**

**MINING CLAIMS
(LIVE) Serial Register Page**

RunDate/Time: 11/16/05 02:56 PM

Page 1 of 1

01 10-21-1976;090STAT0090;43USC1744

Case Type 384201: PLACER CLAIM

Claim Name: SKIPPY LOU #1

Commodity :

Case Disposition: ACTIVE

**Serial Number
AMC364806**

Name & Address	Int Rel	% Interest
COOPER BARBARA 5915 COLORADO RIVER RD BLYTHE, CA 92225	CLAIMANT	0.000000
FARMER DWAYNE 5915 COLORADO RIVER RD BLYTHE, CA 92225	CLAIMANT	0.000000
FARMER JOYCE 5915 COLORADO RIVER RD BLYTHE, CA 92225	CLAIMANT	0.000000
LESTER EARL 5915 COLORADO RIVER RD BLYTHE, CA 92225	CLAIMANT	0.000000
MORGAN RON 5915 COLORADO RIVER RD BLYTHE, CA 92225	CLAIMANT	0.000000
TUKEY ROBERT JR 5915 COLORADO RIVER RD BLYTHE, CA 92225	CLAIMANT	0.000000
WIITA CRAIG 5915 COLORADO RIVER RD BLYTHE, CA 92225	CLAIMANT	0.000000
WIITA JENNIFER 5915 COLORADO RIVER RD BLYTHE, CA 92225	CLAIMANT	0.000000

Mer Twp Rng Sec	Quadrant	District/Resource	County
14 0040N 0210W 027	SE	YUMA FIELD OFFICE	LA PAZ

Act Date	Code	Action	Action Remarks	Receipt Number
01/11/2005	403	LOCATION DATE		
03/25/2005	395	RECORDATION NOTICE RECD	1	1049013
09/01/2005	486	UNACCEPTABLE WAIVER	2006	
09/01/2005	480	EVID OF ASSMT FILED	2005	1143405
03/25/2005	484	LOCATION YEAR / MAINTENANCE FEE	2005	1049013
03/25/2005	501	ACCT ADV IN LEAD FILE	AMC364805;	
01/12/2005	404	COUNTY RECORDATION	200500227	

Line Nr Remarks

**DEPARTMENT OF THE INTERIOR
BUREAU OF LAND MANAGEMENT
MINING CLAIMS
(LIVE) Serial Register Page**

RunDate/Time: 11/16/05 03:02 PM

Page 1 of 1

01 10-21-1976;090STAT0090;43USC1744
Case Type 384201: PLACER CLAIM
Claim Name: JODI 47
Commodity :
Case Disposition: ACTIVE

Serial Number
AMC365304

Name & Address	Int Rel	% Interest
HOOVER DOTTIE 5915 COLORADO RIVER RD BLYTHE, CA 92225	CLAIMANT	0.0000000
HOOVER RICHARD 5915 COLORADO RIVER RD BLYTHE, CA 92225	CLAIMANT	0.0000000
KARNES JOHN 5915 COLORADO RIVER RD BLYTHE, CA 92225	CLAIMANT	0.0000000
LANE MIKE 5915 COLORADO RIVER RD BLYTHE, CA 92225	CLAIMANT	0.0000000
LANE SEAN 5915 COLORADO RIVER RD BLYTHE, CA 92225	CLAIMANT	0.0000000
WIITA BETTY 5915 COLORADO RIVER RD BLYTHE, CA 92225	CLAIMANT	0.0000000
WIITA CRAIG 5915 COLORADO RIVER RD BLYTHE, CA 92225	CLAIMANT	0.0000000
WIITA JENNIFER 5915 COLORADO RIVER RD BLYTHE, CA 92225	CLAIMANT	0.0000000

Mer Twp Rng Sec	Quadrant	District/Resource	County
14 0040N 0210W 035	NW	YUMA FIELD OFFICE	LA PAZ

Act Date	Code	Action	Action Remarks	Receipt Number
02/05/2005	403	LOCATION DATE		
05/04/2005	395	RECORDATION NOTICE RECD	1	1070611
09/01/2005	486	UNACCEPTABLE WAIVER	2006	
09/01/2005	480	EVID OF ASSMT FILED	2005	1143405
05/04/2005	484	LOCATION YEAR / MAINTENANCE FEE	2005	1070611
05/04/2005	501	ACCT ADV IN LEAD FILE	AMC365304;	
02/07/2005	404	COUNTY RECORDATION	200500707	

Line Nr Remarks

NOTICE!!

These documents have been scanned!

Do not place un-scanned documents beneath this notice!

Do not remove this notice from this file!

GPO Jacket No. 560-102
Print Order 61540
Rise Business Services, LLC
Job=AZ15 6/5/2019



Box Number= AZ15115



Claim Begin-End: AMC365304-AMC365306

5 Miscellaneous



AZ15115-10

AMC363097-AMC365440

**NO
DOCUMENTS
FOUND**

NO DOCUMENTS FOUND
NO DOCUMENTS FOUND

NOTICE!!

These documents have been scanned!

Do not place un-scanned documents beneath this notice!

Do not remove this notice from this file!

GPO Jacket No. 560-102
Print Order 61540
Rise Business Services, LLC
Job=AZ15 6/5/2019



Box Number= AZ15115



Claim Begin-End: AMC365304-AMC365306

6 Location Notices-Amendments and Supporting Documents



AZ15115-10

AMC363097-AMC365440

MINING CLAIM STATUS REPORT

STATUS:

MTP CHECKED BY TR

GEO CHECKED BY TR

PRE-ADJ BY _____

FINAL ADJ BY _____

LEAD SERIAL NO. AMC 365304 THROUGH AMC 365306

# _____	LODE	LOCATION FEE @ \$25 =	\$ <u>75</u>
# <u>2</u>	PLACER	SERVICE FEE @ \$10 =	\$ <u>30</u>
# <u>1</u>	ASSOCIATION PL	MAINTENANCE FEE @ \$100 =	\$ <u>300</u>
# _____	MILL SITE	OVERAGE	\$ _____
# _____	TUNNEL SITE	SHORTAGE	\$ _____
		OTHER FEES	\$ _____
		TOTAL	\$ <u>405.00</u>

OVER-THE-COUNTER ☒ MAIL ☐ TIMELY FILED: YES ☒ NO ☐

LEGAL DESCRIPTION: T 4N R 21W SEC 35 ← Now in CRIR as
T 4N R 20W SEC 28 of 7/28/2005
T _____ R _____ SEC _____
T _____ R _____ SEC _____

JURISDICTION: BLM ☒ FOREST SERVICE ☐

WILDERNESS AREA: NO ☒ YES ☐

SPLIT ESTATE: SX ☐ PX ☐ SRHA ☐ OTHER ☐ N/A ☒

PROPER NOTICE FILED IF LOCATED ON SRHA LANDS: YES ☐ NO ☐ N/A ☒

RECONVEYED MINERALS ON BLM LANDS REQUIRE OPENING ORDERS
FROM 1944 TO 1993. OPEN TO ENTRY ON: NA

SUBJECT TO PL 359: YES ☐ NO ☒

STATUS; VOID ☐ PARTIALLY VOID ☐ PRIVATE MINERALS ☐
WITHDRAWN LANDS ☐ OTHER ☐

CLAIMANT ACKNOWLEDGES THAT PORTIONS OF THE FOLLOWING
CLAIM(S)/SITE(S): _____
MAY BE VOID OR VOIDABLE. Signature of Claimant: _____

COMMENTS: _____
FINAL Adj. TR
4-21-06

United States Department of the Interior
Bureau of Land Management
LANDS/RECREATION & PLANNING
ONE N CENTRAL AVE
PHOENIX, AZ 85004 -2203
Phone: 602-417-9200

Receipt

No: 2870536

Transaction #: 2956518	
Date of Transaction: 08/30/2013	
CUSTOMER:	
	CRAIG WIITA 5915 COLORADO RIVER RD BLYTHE, CA 92225-9670 US

LINE #	QTY	DESCRIPTION	REMARKS	UNIT PRICE	TOTAL
1	1.00	LOCATABLE MINERALS / MINING CLAIMS- NOT NEW-UNADJUD, ONE AUTH NO. ONLY / MINING CLAIM MONEY RECEIVED CASES: AMC365305/\$20.00	AMEND (2)	- n/a -	20.00
TOTAL:					\$20.00

PAYMENT INFORMATION				
1	AMOUNT:	20.00	POSTMARKED:	N/A
	TYPE:	CASH	RECEIVED:	08/30/2013
	NAME:	WIITA, CRAIG 5915 COLORADO RIVER RD BLYTHE CA 92225-9670 US		

REMARKS

This receipt was generated by the automated BLM Collections and Billing System and is a paper representation of a portion of the official electronic record contained therein.

Amendments for AMC 365 305
AMC 364 925

Amendments filed
directly on top of
location notice.
AT

ENTERED
DEC 06 2013
BY: AT

RETURN TO ;

Craig S. Wiita
5915 Colorado River Rd.
Blythe, Ca. 92225



2005-00707

Page 1 of 2

Requested By: CRAIG WIITA

SHELLY D BAKER, RECORDER

OFFICIAL RECORDS OF LA PAZ COUNTY, AZ

02-07-2005 10:59 AM Recording Fee \$14.00

NOTICE OF MINING CLAIM LOCATION

1. ☒ Location

☐ Amendment

☐ Relocation

2. ☒ Placer

☐ Lode

☐ Millsite

☐ Tunnelsite

3. The name and address of the Locator is

Craig S. Wiita, Jennifer L. Wiita, John Karnes, Mike Lane
Richard Hoover, Dottie Hoover, Sean Lane, Betty Wiita

Name

5915 Colorado River Rd.

Address

Blythe

Ca.

92225

City

State

Zip

4. The name of the claim is JODI 47

5. The date of the location is 2-5-05

6. The claim is 2640 feet long and 2640 feet wide. The distance from the Location monument to each end of the claim is 2640 feet in a East direction and 2640 feet in a South direction.

7. The general course of the claim is from the North to the South

8. The location of the claim is in Section 35 (NW $\frac{1}{4}$), Township 4N, Range 21W
G&SRB&M, La Paz Mining District, La Paz County, Arizona.

9. If amending or relocating, the previous claim name was

LA PAZ recorded in Docket, Book

LA PAZ Mining District, LA PAZ County, Arizona.

10. The location of the claim with reference to a natural object or permanent monument is
***the claim is the NW $\frac{1}{4}$, of Section 35, consisting of 160-acres
in a Placer Association.

RECEIVED
B.L.M. AZ STATE OFFICE
2005 MAY - 4 P 12:26
PHOENIX, ARIZONA

Agent:

Date

2-7-05

Signature

MAP OF MINING CLAIM LOCATION

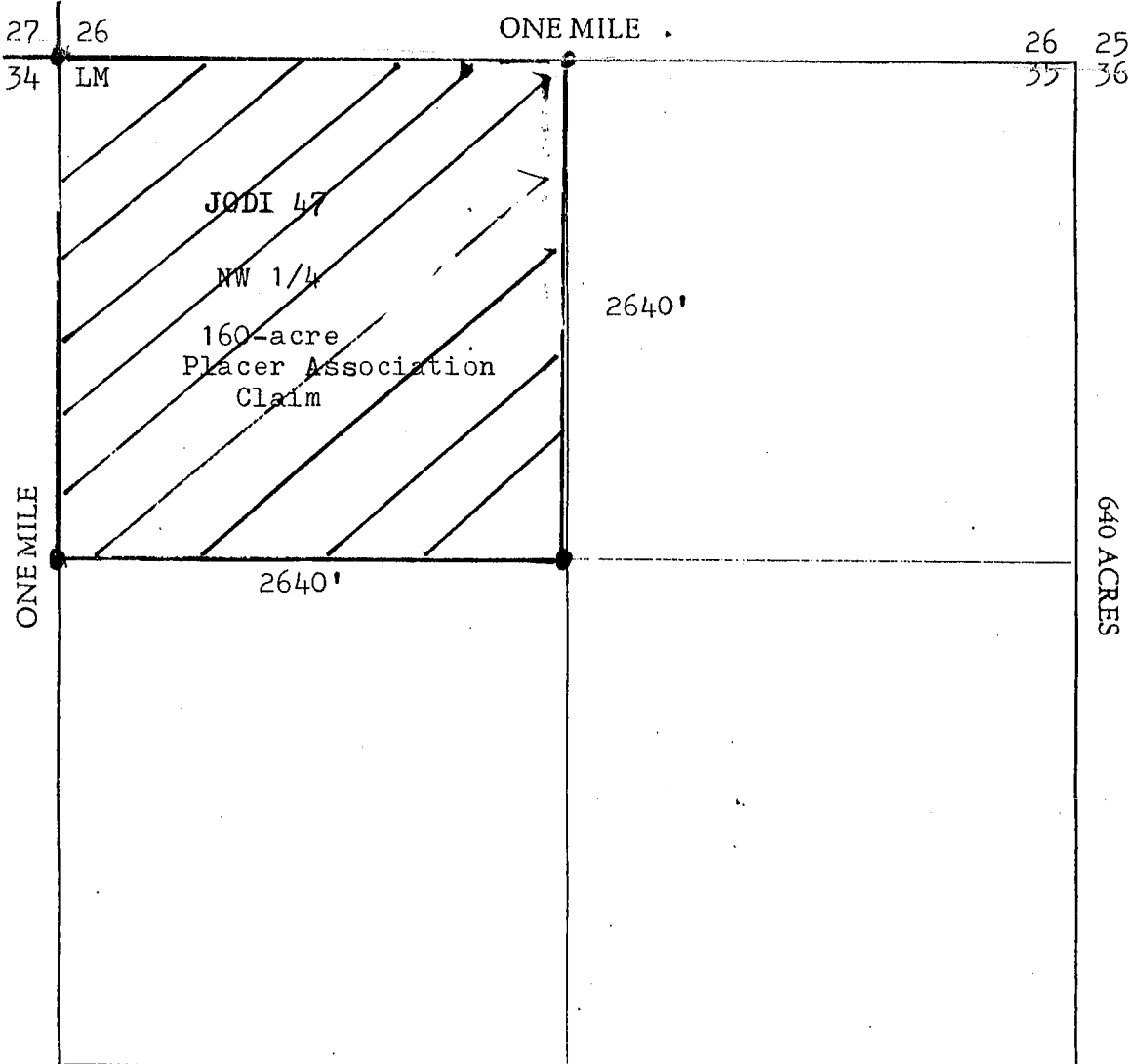
- The name of the claim is JODI 47 (a placer association claim)
- The NW (LM) corner of the claim is 0 (at) feet in a _____ direction
~~to~~ a survey monument or permanent natural object described as the common section
corners of sections: 35/34 27/26
- The type of location monument is post
The type of corner and end monuments are posts
- The bearing and distance between the corners of the claim are beginning at the NW (LM)
corner of the claim, 2640 feet in a South direction to the SW
corner, then 2640 feet in a East direction to the SE corner,
then 2640 feet in a North direction to the NE corner, then
2640 feet in a West direction to the point of beginning.

MAP

One inch = One thousand feet
LM = Location Monument

North Arrow

1



Section 35 Range 21 West Township 4 North G&SRB&M
La Paz County, Arizona
Date 2-7-05

[Signature]
Signature

AMENDED NAME AMC 365305

LOCATION NOTICE FOR PLACER MINING CLAIM

NOTICE IS HEREBY GIVEN that the WPE #1

_____ placer mining claim has been located by

CRAIG S. WILTA whose current mailing
address is 5915 COLORADO RIVER RD.
BLYTHE, CA. 92225

BLM
Date
Stamp

RECEIVED
BLM AZ STATE OFFICE
2013 AUG 30 P 12:40
PHOENIX, ARIZONA

The general course of this claim is 1320' N-S 660' E-W and it is situated in
LA PAZ County, Arizona.

This claim is 1320 feet in length and 660 feet in width. This claim runs from the
location monument on which this location notice is posted approximately 1320 feet in a NORTHERLY
direction to the NORTH end line and 660 feet in a WESTERLY direction to the WEST end line.
This claim is marked by four monuments, one at each corner of the claim.

The location monument on which this notice is posted is situated within Section 28, Township
4 N, Range 20 W, Gila Salt River Base and Meridian, Arizona. This claim encompasses
portions of the following legal subdivision(s) if located by legal subdivision or the following quarter section (s),
section (s), Township (s) and Range (s) NW 1/4 OF SECTION 28, T4N
R20W, Gila Salt River Base and Meridian, Arizona.

The locality of this claim with reference to some natural object or permanent monument and additional
information (if any) concerning its locality are as follows: THE SW CORNER IS
LOCATED 3960 FEET NORTH OF GOVERNMENT
SURVEY BRASS CAP 29/28
32/33

DATED AND POSTED on the ground this 28 day of August, 20 13

LOCATOR (s) CRAIG S. WILTA / C/A W/P

Form MCF102
Revised July 2005

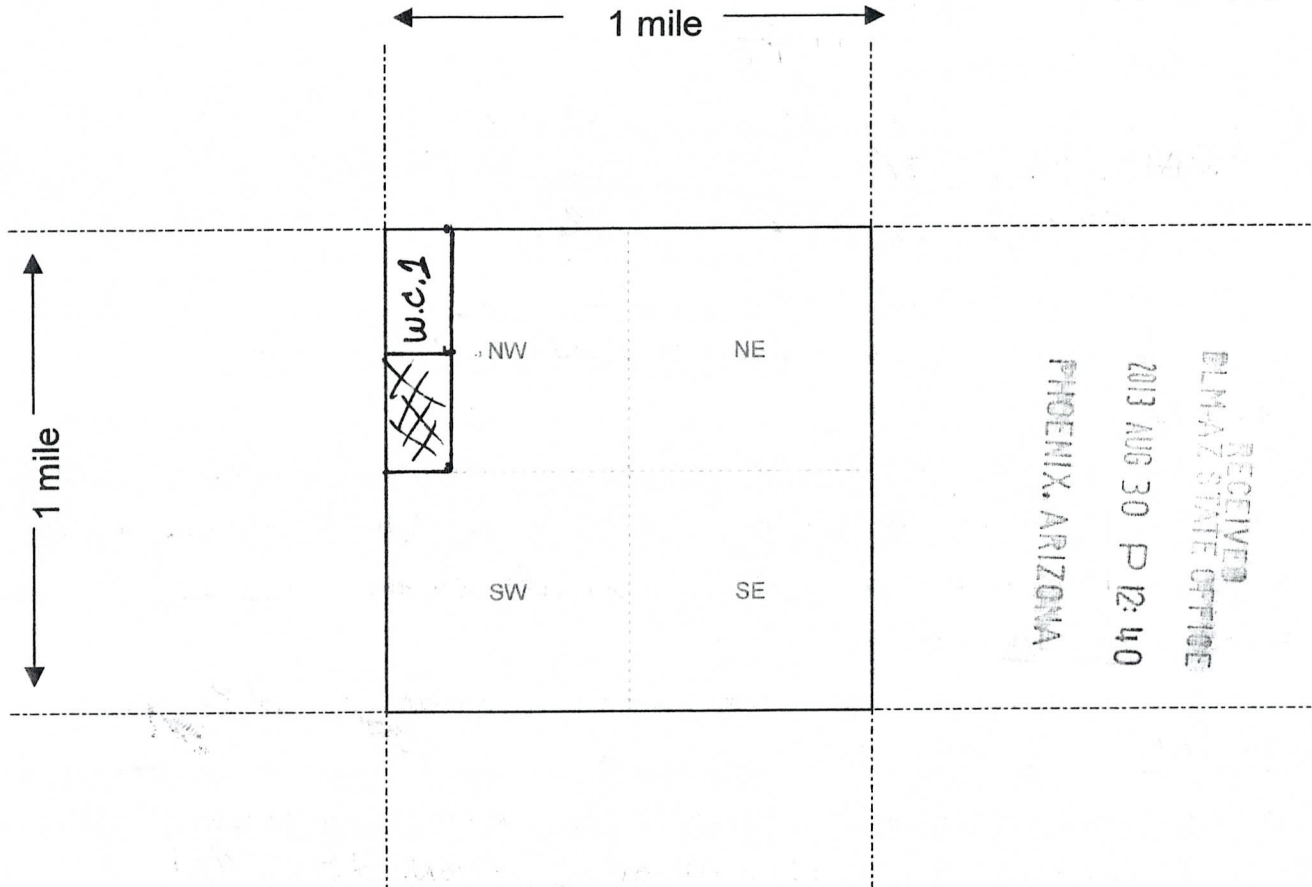
This form is available from the Arizona Department of Mines & Mineral Resources and may be reproduced.

Receipt#
2870536

ENTERED
DEC 06 2013
BY: AT

MINING CLAIM MAP

Lode () Placer (X)




Scale : 1" = 2000 feet



- The above map depicts the WPE # 1 mining claim, which is located in Section (s) 28, Township 4 N, Range 20 W, Gila and Salt River Base and Meridian, LAPAZ County, Arizona.
- The type of corner and location monuments used are as follows: WHITE 4x4 WOODEN POSTS. BRASS CAPS AT ALL 4 CORNERS.
- The bearings and distances in degrees and feet between claim corners are as depicted on the map.

Form MCF100a
Revised July 2005

This form is available from the Arizona Department of Mines & Mineral Resources and may be reproduced.



RETURN TO:

CRAIG S. WIITA
5915 COLORADO RIVER RD
BLYTHE, CA . 92225

2005 10709

Page 1 of 2

Requested By: CRAIG WIITA

SHELLY D BAKER, RECORDER

OFFICIAL RECORDS OF LA PAZ COUNTY, AZ

02-07-2005 10:59 AM Recording Fee \$14.00

AMC 365304



NOTICE OF MINING CLAIM LOCATION

1. ☐ Location ☐ Amendment ☒ Relocation
2. ☒ Placer ☐ Lode ☐ Millsite ☐ Tunnelsite

3. The name and address of the Locator is

CRAIG S. WIITA

Name

5915 COLORADO RIVER RD

Address

BLYTHE

City

CA

State

92225

Zip

4. The name of the claim is WHITE CROSS #1.

5. The date of the location is 2-5-05

6. The claim is 1320 feet long and 660 feet wide. The distance from the Location monument to each end of the claim is 660 feet in a East direction and 1320 feet in a South direction.

7. The general course of the claim is from the North to the South

8. The location of the claim is in Section 28 (NW $\frac{1}{4}$), Township 4 North, Range 20 West, G&SRB&M, Middle Camp Mining District, La Paz County, Arizona.

9. If amending or relocating, the previous claim name was White Cross

recorded in Docket _____, Book _____, Middle Camp Mining District, La Paz (Yuma) County, Arizona.

10. The location of the claim with reference to a natural object or permanent monument is the SW corner of the WHITE CROSS #1 is 3960 feet North of a gov't survey Monument (a "brass cap") showing the common Section corners

of Sections 29 | 28

32 | 33

***** The Section is partially surveyed, and the claim can be

described as: the NW $\frac{1}{4}$ of the NW $\frac{1}{4}$ of Section 28, T4N, R20W GSRB&M

Date

2-7-05

Signature

Cy AWE

AMC 365305

RECEIVED
BLM AZ STATE OFFICE
2002 FEB 29 PM 2:00
PHOENIX, ARIZONA

MAP OF MINING CLAIM LOCATION

- The name of the claim is WHITE CROSS #1 (a placer claim)
- The SW corner of the claim is 3960 feet in a South direction to a survey monument or permanent natural object described as the gov't survey marker (a brass cap) showing the common corners of Sections ~~32~~ 28
- The type of location monument is post
The type of corner and end monuments are posts
- The bearing and distance between the corners of the claim are beginning at the NW (LM) corner of the claim, 660 feet in a East direction to the NE corner, then 1320 feet in a South direction to the SE corner, then 660 feet in a West direction to the SW corner, then 1320 feet in a North direction to the point of beginning.

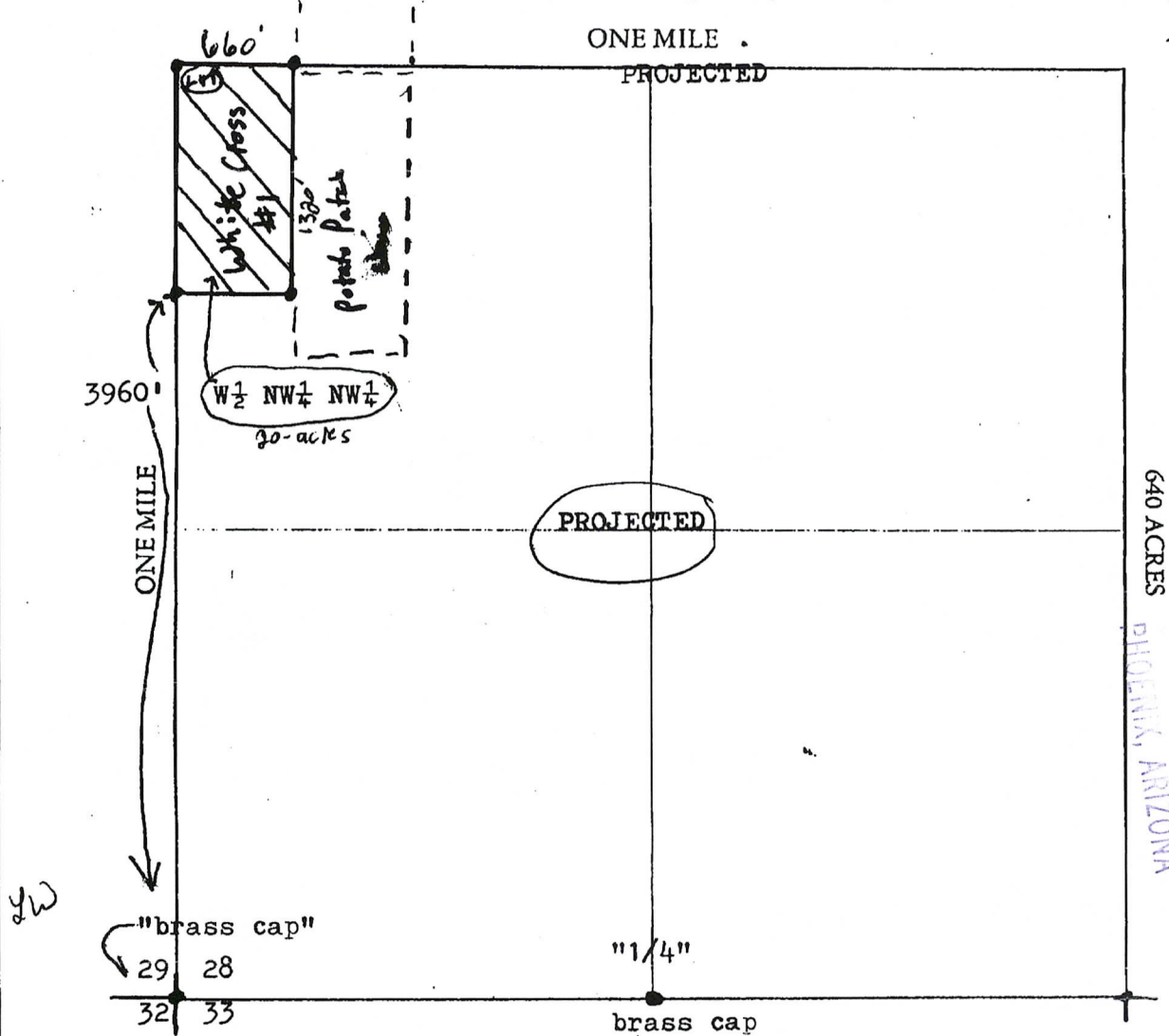
MAP

Section 28
projected
(section partly surveyed)

North Arrow



One inch = One thousand feet
LM = Location Monument



Section 28 (NW 1/4) Range 20 West Township 4 North G&SRB&M

Date 2-7-05

[Signature]
Signature

RECEIVED
BLM AZ STATE OFFICE
2012 FEB 29 PM 2:11
PHOENIX, ARIZONA

RETURN TO:

CRAIG S. WIITA
5915 COLORADO RIVER RD
BLYTE, CA. 92225

AMC 365304

NOTICE OF MINING CLAIM LOCATION

1. ☐ Location ☐ Amendment ☒ Relocation
 2. ☒ Placer ☐ Lode ☐ Millsite ☐ Tunnelsite

3. The name and address of the Locator is

CRAIG S. WIITA
Name
5915 COLORADO RIVER RD
Address
BLYTE CA 92225
City State Zip

4. The name of the claim is WHITE CROSS #2
 5. The date of the location is 2-5-05
 6. The claim is 1320 feet long and 660 feet wide. The distance from the Location monument to each end of the claim is 1320 feet in a North direction and 660 feet in a West direction.
 7. The general course of the claim is from the South to the North
 8. The location of the claim is in Section 28(NW $\frac{1}{4}$), Township 4N, Range 20W
G&SRB&M, Middle Camp Mining District, La Paz County, Arizona.
 9. If amending or relocating, the previous claim name was White Cross (Marcell?)
La Middle Camp recorded in Docket _____, Book _____,
La Middle Camp Mining District, La Paz County, Arizona.

10. The location of the claim with reference to a natural object or permanent monument is _____
***the claim is the projected W $\frac{1}{2}$ SW $\frac{1}{4}$ NW $\frac{1}{4}$ of partially surveyed
Section 28, T4N, R20W GSRB&M
the SW corner of the claim is 2640 North of the surveyed
common corners (brass cap) of Sections 29 | 28
32 | 33

Date 2-8-05

Craig S. Wiita
Signature

RECEIVED
PLM AZ STATE OFFICE
2005 FEB 29 PM 2:10
PHOENIX, ARIZONA

AMC 365306

MAP OF MINING CLAIM LOCATION

- The name of the claim is WHITE CROSS #2 (a 20-acre placer claim)
- The SW corner of the claim is 2640 feet in a South direction to a survey monument or permanent natural object described as a gov't survey marker showing the common Section corners of Sections

29	28
32	33
- The type of location monument is post
The type of corner and end monuments are posts
- The bearing and distance between the corners of the claim are beginning at the SE (LM) corner of the claim, 660 feet in a West direction to the SW corner, then 1320 feet in a North direction to the NW corner, then 660 feet in a NE East direction to the NE corner, then 1320 feet in a South direction to the point of beginning.

MAP

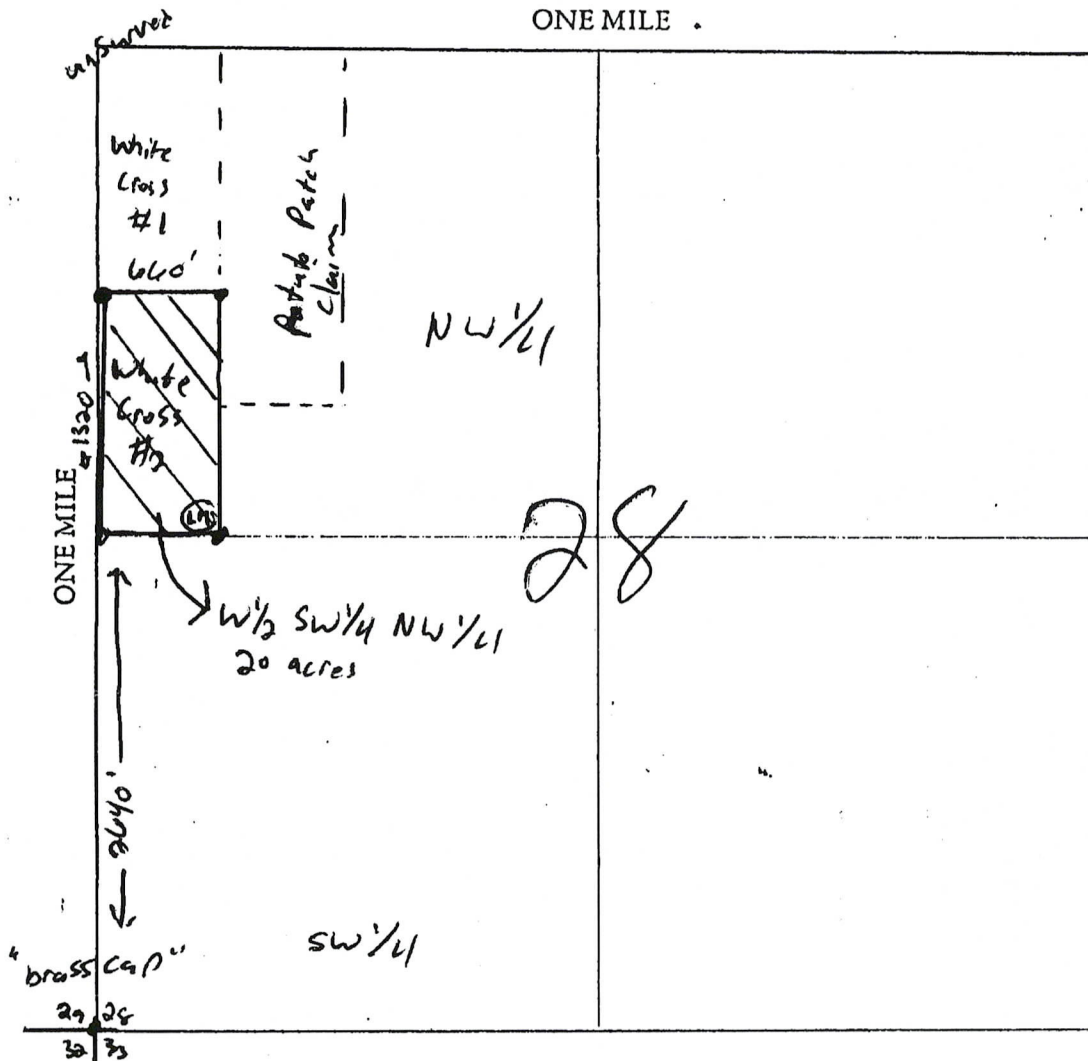
partially surveyed
Section 28
(projected)

One inch = One thousand feet
LM = Location Monument

North Arrow



ONE MILE



640 ACRES
PHOENIX, ARIZONA

2012 FEB 29 PM 2:10

RECEIVED
BLM AZ STATE OFFICE

Section 28 Range 20 West Township 4 North G&SRB&M
La Paz County, AZ
Date 2-7-05

[Signature]
Signature

RUN TIME: 12:17 PM

**DEPARTMENT OF INTERIOR
BUREAU OF LAND MANAGEMENT**

**RUN DATE: 05/04/2005
Page 1 of 1**

Input Parameters for Geographic Report with Land

System Id = CR

Admin State = AZ

Geo State =

Casetype begins with

Case Disp Txt = AUTHORIZED, CANCELLED, EXPIRED, No Match, PENDING, REJECTED, RELINQUISHED, VOID, WITHDRAWN

Mer Twp Rng =

Mtrs = 14 0040N 0200W 028, 14 0040N 0210W 035

Commodity =

Pending Org =

Section =

Total Rows Returned: 12

**NO WARRANTY IS MADE BY BLM FOR USE OF THE DATA
FOR PURPOSES NOT INTENDED BY BLM**

RUN TIME: 12:17 PM

Adm State: AZ

UNITED STATES DEPARTMENT OF INTERIOR
BUREAU OF LAND MANAGEMENT
GEOGRAPHIC REPORT WITH LAND
Sorted by Serial Number

RUN DATE: 05/04/2005
Page 1 of 3

Serial Number: AZA 008829

Total Case Acres: 43.470

<u>Casetype</u>	<u>Case Disp</u>	14	0040N	0200W	<u>Sect</u>	<u>Sur Typ</u>	<u>Sur Num</u>	<u>Suff</u>	<u>Subdivision</u>	<u>Act Pend</u>
286203	AUTHORIZED				028	FF		1	S2S2;	

Serial Number: AZA 008829

Total Case Acres: 43.470

<u>Casetype</u>	<u>Case Disp</u>	14	0040N	0210W	<u>Sect</u>	<u>Sur Typ</u>	<u>Sur Num</u>	<u>Suff</u>	<u>Subdivision</u>	<u>Act Pend</u>
286203	AUTHORIZED				035	ALIQ RSDL		1	S2SE; SENESE;	

Serial Number: AZA 028205

Total Case Acres: 1.000

<u>Casetype</u>	<u>Case Disp</u>	14	0040N	0210W	<u>Sect</u>	<u>Sur Typ</u>	<u>Sur Num</u>	<u>Suff</u>	<u>Subdivision</u>	<u>Act Pend</u>
361113	PENDING				035	ALIQ			SWSW;	Y

Serial Number: AZA 028286

Total Case Acres: 5.000

<u>Casetype</u>	<u>Case Disp</u>	14	0040N	0200W	<u>Sect</u>	<u>Sur Typ</u>	<u>Sur Num</u>	<u>Suff</u>	<u>Subdivision</u>	<u>Act Pend</u>
380913	AUTHORIZED				028	RSDL			N2NESE,NWNWSE;	

Serial Number: AZA 028751

Total Case Acres: 4.900

<u>Casetype</u>	<u>Case Disp</u>	14	0040N	0200W	<u>Sect</u>	<u>Sur Typ</u>	<u>Sur Num</u>	<u>Suff</u>	<u>Subdivision</u>	<u>Act Pend</u>
380913	EXPIRED				028	FF			PART NW;	

RUN TIME: 12:17 PM

Adm State: AZ

UNITED STATES DEPARTMENT OF INTERIOR
BUREAU OF LAND MANAGEMENT
GEOGRAPHIC REPORT WITH LAND
Sorted by Serial Number

RUN DATE: 05/04/2005
Page 2 of 3

Serial Number: AZA 028840
Total Case Acres: 320.000

<u>Casetype</u>	<u>Case Disp</u>	14	0040N	0200W	<u>Sect</u>	<u>Sur Typ</u>	<u>Sur Num</u>	<u>Suff</u>	<u>Subdivision</u>	<u>Act Pend</u>
361313	EXPIRED				028	ALIQ			W2;	

Serial Number: AZA 030359
Total Case Acres: 80.000

<u>Casetype</u>	<u>Case Disp</u>	14	0040N	0210W	<u>Sect</u>	<u>Sur Typ</u>	<u>Sur Num</u>	<u>Suff</u>	<u>Subdivision</u>	<u>Act Pend</u>
362113	AUTHORIZED				035	ALIQ			SWSW;	Y

Serial Number: AZA 030764
Total Case Acres: 80.000

<u>Casetype</u>	<u>Case Disp</u>	14	0040N	0210W	<u>Sect</u>	<u>Sur Typ</u>	<u>Sur Num</u>	<u>Suff</u>	<u>Subdivision</u>	<u>Act Pend</u>
361113	EXPIRED				035	ALIQ			SWSW;	Y

Serial Number: AZA 031110
Total Case Acres: 2.000

<u>Casetype</u>	<u>Case Disp</u>	14	0040N	0200W	<u>Sect</u>	<u>Sur Typ</u>	<u>Sur Num</u>	<u>Suff</u>	<u>Subdivision</u>	<u>Act Pend</u>
380913	AUTHORIZED				028	ALIQ			SE;	

Serial Number: AZA 031145
Total Case Acres: 1.000

<u>Casetype</u>	<u>Case Disp</u>	14	0040N	0210W	<u>Sect</u>	<u>Sur Typ</u>	<u>Sur Num</u>	<u>Suff</u>	<u>Subdivision</u>	<u>Act Pend</u>
380913	EXPIRED				035	ALIQ			NENE;	

RUN TIME: 12:17 PM

Adm State: AZ

UNITED STATES DEPARTMENT OF INTERIOR
BUREAU OF LAND MANAGEMENT
GEOGRAPHIC REPORT WITH LAND
Sorted by Serial Number

RUN DATE: 05/04/2005
Page 3 of 3

Serial Number: AZAR 0027681

Total Case Acres: 1.000

<u>Casetype</u>	<u>Case Disp</u>	14	0040N	0210W	<u>Sect</u>	<u>Sur Typ</u>	<u>Sur Num</u>	<u>Suff</u>	<u>Subdivision</u>	<u>Act Pend</u>
282105	AUTHORIZED				035	ALIQ			SESESE;	Y

Serial Number: AZPHX 0083767

Total Case Acres: 52.800

<u>Casetype</u>	<u>Case Disp</u>	14	0040N	0210W	<u>Sect</u>	<u>Sur Typ</u>	<u>Sur Num</u>	<u>Suff</u>	<u>Subdivision</u>	<u>Act Pend</u>
282105	AUTHORIZED				035	ALIQ			S2SE;	Y

LA PAZ COUNTY

2	51.98	1	52.02
---	-------	---	-------

FOR ORDERS AFFECTING DISPOSAL OR USE OF
UNIDENTIFIED LANDS WITHDRAWN FOR CLASSIFICATION,
MINERALS, WATER AND/OR OTHER PUBLIC PURPOSES,
REFER TO INDEX OF MISCELLANEOUS DOCUMENTS.

Soc 31 : NW1/4NW1/4



WARNING STATEMENT
This plat is the Bureau's Record of Title, and should be used only as a graphic display of the township survey data. Records hereon do not reflect title changes which may have been effected by lateral movements of rivers or other bodies of water. Refer to the cadastral surveys for official survey information.

CURRENT TO	GS	
2-26-2003	PV	T <u>4 N</u>
		R <u>20 W</u>

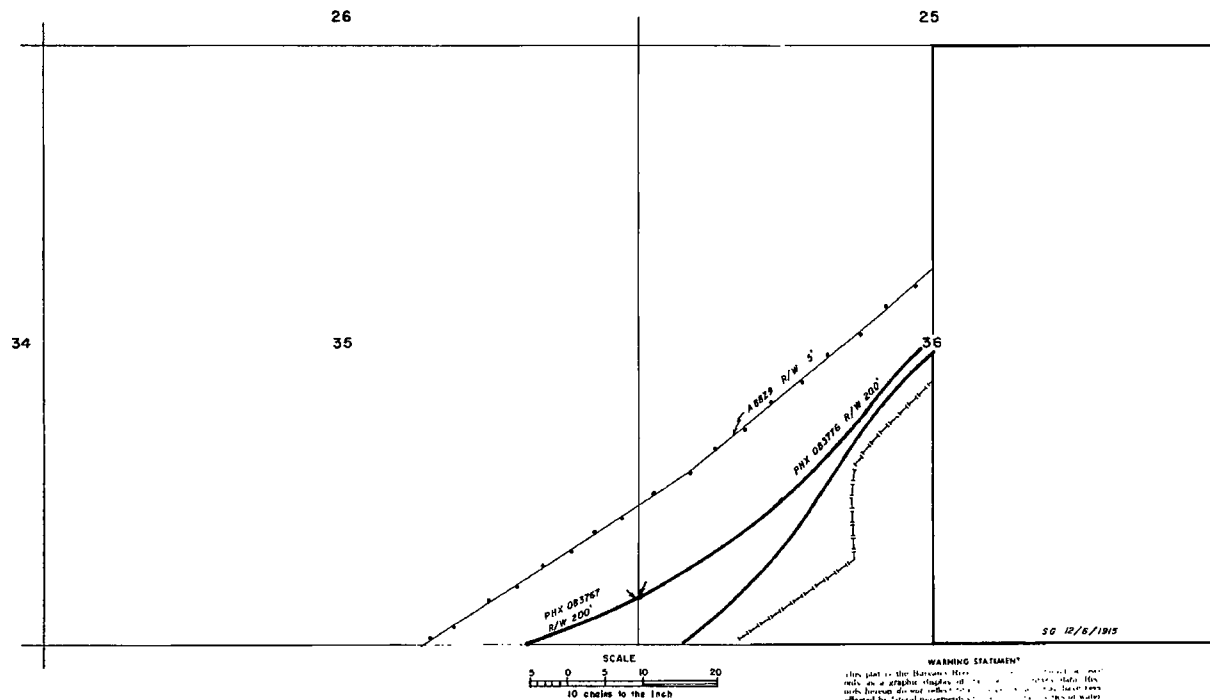
LA PAZ COUNTY

MTP
SUPPL Secs 35, 36

[illegible]

FOR ORDERS EFFECTING DISPOSAL OR USE OF
UNIDENTIFIED LANDS WITHDRAWN FOR CLASSIFICATION,
MINERALS, WATER AND/OR OTHER PUBLIC PURPOSES,
REFER TO INDEX OF MISCELLANEOUS DOCUMENTS.

DIST. NO. 5



CURRENT TO	BY
USE	

T. 4 N
R. 2 IW